

REMOTE VIEWING SESSION DATA

```

*****
*
* Remote Viewer : LB
*
* Interviewer : ED
*
* Observer(s) : _____
*
* Date : 01/04/86
*
* Starting time : 0851 hours, local
*
* Site # : 5051
*
* Site Acquisit.: (CRV) ERV PRV ARV BRV Other _____
*
* Working Mode : (GT) HEM Other _____
*
* Feedback class: (A) B C
*
*****

```

283 101
094 476

```

*****
*
* Ending time : 0948 hours, local
*
* Notes : _____
*
* Highest stage : 04
*
* Evaluation : -
*
*****

```

```

*****
*
* Actual site : KOTOR, YUGOSLAVIA
*
* RV summary : _____
*
* : _____
*
* : _____
*
*****

```

This document is made available through the declassification efforts
and research of John Greenewald, Jr., creator of:

The Black Vault



The Black Vault is the largest online Freedom of Information Act (FOIA) document clearinghouse in the world. The research efforts here are responsible for the declassification of hundreds of thousands of pages released by the U.S. Government & Military.

Discover the Truth at: <http://www.theblackvault.com>

APR. 1. 1968
FT. MEADE
D851 HAS
ED.

No P.I.
No A.V.

283101
094476



A: VERTICAL
HAND
MAN MADE
B: STRUCTURE


A: LIQUID
SMOOTH
B: WATER

ALL RUC.
WATERFALL

S2: BRUSH
DRY
GRAVEL "CRUNCH" SOUND

ALL RUC
OLD FAITHFUL
(GOTSON)

283101
094476



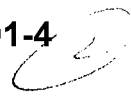
A: CROSS
FLAT
HMP
WATER
B: LAND

MISS BUL.

S2: DARK COLOR
SMOOTH (TOUCH)
COOL

ALL RUC.
WON

DRY
HAND
DRY



SZ: ROUND
DOWN
SMOOTH

283101
094476

A! JOE GOD
TEMP
NATURAL
ASIAN

B! LAND

SZ: WATSON (SY)

AIR BRK.
YELLOWSTONE
PARK.

AIR BRK.
VAGUE VISUAL
OF NATURAL
(STRANGE) ROCK
FORMATIONS

283101
094 476

05

A! BRK
HIGH, "RISON" FOLDING.

AIR BRK
LIKE HIGHER
ALTITUDE, BUT
ON LAND.

3

283101
054476

A: AUSTIN?
SMOOTH
HAND

B: LAND

A: ANKLE
MANHAND

B: STRUCTURE

283101
054476

A: SMOOTH
HAND
LIQUID

MISS BUK

B: _____

ADL BUK
ELACION.

S2: SMOOTH
ROUNDED
"ICEBOX" SMALL
BUMPY TEXTURE

A: SMOOTH
HAND

B: _____

COLD


BLACK
WHITE
BLUE
LASON

VERY BEAUTIFUL PAGES

S2: "SOUL" DUST SMELL
WIND SOUNDS,

WIDE
FLAT
BUMPY
DRYNESS.

ALL OVER
GLACIER



LINDS &
BUMPS
EVERYWHERE.

ROUGH, BUT
OVERALL FLAT
TERRAIN.

WST
DIRTY
COLD

SUMMARY: I CAN'T DETERMINE WHETHER I'M CONFUSED
IT IS A GLACIER, OR WHETHER I'M IN ALC DRUGS.

5

283101
094476

A! RICH
SMOOTH
WIND

B!

S2: COLD
WIND
SLICK
GRIITTY FEELING
"CREEK WATER" TASTE

BLACK
GRIITTY FEEL

PALLO LINDON
SMOOTH

A1 BNE.

PAIN IN FINGERS WHEN
I "TOUCH" IT. SAME PAIN
AS WHEN HANDS ARE TOO COLD.

(6)

SZ: D. A1 E7 T 1 AGL A/S.

WOOD
WHITS
BLACK

AGL RAK
BLACK, LIKES
LAYER ON
PINT.

STALE SMELL

WIDE
HIGH

RAK
COLD FOOTING

AGL ~~RAK~~ /S
IRON ROD

VERTICAL

TIRED
SLOOPY

TENT

RAK.

FROM 1 MILE HIGH,
SMTH SHOULD BE
VISIBLE

A: FLAT
SMOOTH
HARD

B:

FROM 1 MILE HIGH
SMTH SHOULD BE
VISIBLE

A: ACROSS
VARIABLE
WIND


B:

SL: WHITS
BLACK

AGL RAK
ACTION.

7

LOCATION SIBUND
35 PERCENTURE



SL MISS
LOWND
MOUNTAINS.

S25 WIT/PJ
DARK
FLAT
LOW
COLD
DARK

ALL THE
LIFE "LAND
OF MONICOTT SDR

LOW
SMOOTH.

SUMMARY:
MOUNTAINS.

SITE IS LOCATION IN LOW, SMOOTH
AREA IS VERY COLD.

8

82: D. AI ET T) HCL A/S.

IRON AND
TENT.

DARK,
QUIET

TINNY

WIND SOUND
FLAT

STILL

ALL PINE
ADM. BY RD'S
TENT.

NIGHT SKY SHOULD
BE VISIBLE

AS CONVIN
RISING
SLOW

Di

AI PINE
IMPRESSION

ALL PINE
VARIABLE VISUAL
OF CONDR.
GENERALIS.

NIGHT SKY
SHOULD BE
VISIBLE

ALL PINE.
"NIGHTTIME" CROSS.
(OR SOUTHERN)

CANNOT FIND
POLARON OR
DIPPER.

19

S2: D. A1 E7 T 1 ADC R/S

AD BAK.
PENQUINS.

SUMMARY: SITES SEEMS TO BE ANTARICA.

SITES END
0948 HRS.

