

*4 3 Jan 89*

SECRET/NOFORN

PROJECT SUN STREAK

WARNING NOTICE: INTELLIGENCE SOURCES AND METHODS INVOLVED

-----

PROJECT NUMBER: 5211                      SESSION NUMBER: 01

DATE OF SESSION: 03 JAN 89              DATE OF REPORT: 03 JAN 89


START: 1005                                  END: 1105

METHODOLOGY: SOLO                        VIEWER IDENTIFIER: 018

-----

SG1A

SG1A

1. (S/NF/SK) MISSION: Access and describe  tank.
  
2. (S/NF/SK) VIEWER TASKING: Access and describe the target of interest at Encrypted Coordinates 825154/135457.
  
3. (S/NF/SK) COMMENTS: Physical inclemencies of cold and sleepy were declared. Viewer 018 accessed the and described the target. Had the target further been refined to describe the concept of tank, this session would have been assessed of high value. A Summary of Information is attached to this report.
  
4. (S/NF/SK): EVALUATION: (3)

G *[handwritten mark]*

HANDLE VIA SKEET CHANNELS ONLY

SECRET/NOFORN

CLASSIFIED BY: DIA (DT)  
DECLASSIFY: OADR

This document is made available through the declassification efforts  
and research of John Greenewald, Jr., creator of:

# The Black Vault



The Black Vault is the largest online Freedom of Information Act (FOIA)  
document clearinghouse in the world. The research efforts here are  
responsible for the declassification of hundreds of thousands of pages  
released by the U.S. Government & Military.

**Discover the Truth** at: <http://www.theblackvault.com>

SECRET NOFORN

3 January, 1989

DT-S

SESSION SUMMARY (C/NF/SS)

SG1J

DT-S (ATTN: [REDACTED])

1. (S/NF/SK) Statistics:

Viewer:	018
Session date:	3 JAN 89
Start time:	1005
End time:	1105
Mode of operation:	CRV SOLD
PI:	Cold, sleepy
AV:	None

2. (S/NF/SK) Cuing: "Access and describe the target of interest at encrypted coordinates 025154/135457."

3. (S/NF/SK) Results:

a. The target is a "manmade" (object or structure) located on rough terrain, near water. The "manmade" has a strong feeling of "up and away" motion.

b. Reaccessing the "manmade", it appeared to be a "squat", unpleasant-looking, object which impressed me as being much smaller than I would expect. It was sitting still on very dark, rocky/gravelly ground. I could tell that this access was at a later time than the previous one.

1) Its top section is angular (see sketches, pages 4, 5, & 6), large pieces or panels of dark brown or brownish gold material. Some of this material is soft and wrinkled.

2) Its bottom section is rounded and smooth and very dark (see sketch, top of page 9).

3) It is elevated from the ground by metallic "legs" or "struts" (see sketches, pages 6,7,8,& 9) which appear to come from either its middle or its top side, at seemingly random angles. I could find no symmetric appearance to these "struts"

c. I began to realize that incoming impressions were matching very closely with early AOLs and AOL-signal impressions. I ended the session, fearing that I had inadvertently gone into AOL drive.

SECRET NOFORN

018

3 JAN 87  
#005 HNS  
FR MONTRO  
5820.

P.I. COLD (TEMP)  
SLEEPY  
A.U. NEWS

825154  
135457

A: UP  
DOWN  
ROUCH  
B: WIND

A: WIND  
DOWN  
AHEAD  
UP  
WIND  
SMOOTH  
B: STRUCTURE

825154  
135457

A: WIND  
SMOOTH  
B: WATON

825154  
135457

A: ACCESS  
RISING  
SMOOTH  
DIMINISHING  
B: MOTION

(2)


825154  
135757

W: WP  
DOWN  
AWAY  
W: ACTION

Interim Summary: SITS is a ROCKET  
SMALL OBJECT/STRUCTURE LOCATED ON HIGH  
LAND. There is an "UP & AWAY" MOTION TO  
THE SITS. <sup>DOWN</sup> WATER IS ALSO A MAJOR PORTION  
OF THE SITE

ALL ORK.  
ROCKETS,  
ALL ORK  
MISSILES  
ALL ORK  
AAA GUNS.

AN MK:  
VISUAL: ~~THE~~ SPAC  
VIEW OF LAND MASS/  
SEA INTERFACES, WITH  
LINES CONVERGING



ALL ORK  
NORTH POLE  
ALL ORK  
NORTHERN RUSSIA

3

825 154  
135 452

105


BROOK  
ROCK

825 157  
135 452

A: ACROSS  
SAND  
B: LAND

S2 :  
WIDE  
OPEN  
FLAT  
COLD

BLUE  
BRIGHT BLUE



24

SZ: VERTICAL  
INTEGRUM  
BNCUR  
KNOW

825154  
135457

MISS BUK.

825154  
135457

D: ACROSS  
KOLLA  
UNSON  
AMIA  
7: LAMP

MOVE TO THE OBJECT/STRUCTURE + DESCRIBED

825154  
135457

D: ACROSS  
UNSON  
D: UNSON

SZ: ELEMENTAL  
UNION  
SMOOTH

ON ANGLE SPEED CONTINUALLY  
A COORDINATE/DEVELOPMENT


(54)  
(24)

SK:



5

SK:



S2: TRIANGULAR PORTION

EDGES  
CLEARLY DEFINED EDGES.

S4 DESCRIBES THE STRUCTURE.

S2 D N) or T ' or als.  
(MANUALLY)

FLAT SURFACES  
OBB-SHAPED  
LOW  
"SQUAT"

als.  
LOW ON LAND

NOT GOOD LOOKING  
BROWN  
GOLD




6

SZ O M ST T  
(MANMATS) , on abs.

~~SMALL~~  
SMALL  
"SQUAT"  
BUMPY  
JDD - SIMMONS

SK1



~~SUPP~~  
SUPP (TOP)

SURFACE SOFT IN PLACES,  
" WRINKLED " " "

BROWNISH LK/YELLOW

BRIGHT BLUE

GROUND

ROUNT,  
LOOSE  
DARK BROWN  
BLACK  
GRAY

7

SZ D M O T I AD A/S.

A/S: LUNAR  
CAMERA.

A/S MARS  
PROB.

(MANNING)

SITTING ON SURFACE  
SITTING STILL


'CLICK' SOUND

A/S.  
CAMERA SOUND.

METALLIC

WINKLED DIGEST  
PIECES ABOUT

5K.



STANDS BELOW  
~~STANDS~~

(B)

SL D B2 57 T U, BCU KLC

(A B O U S)

DRUM  
YELLOW/BROWN

FLOPPY PIECES

~~BIL~~ PIECES

VERTICAL

SHEETS  
PANELS

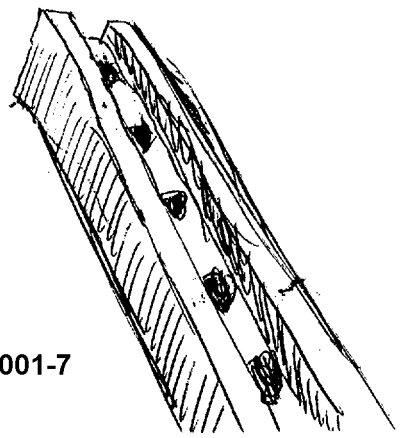
(B O U S)


METALLIC

STRIPS  
PIPS  
TUBES

LONG,  
ROUND,  
SQUARES,  
OBB-SHAPED

PIECES





S2 D A I O T / per als.  
(BOTTOM)

ROUNDED

S4 1/2 STROTS STICK INTO/OUT OF SPOTS,  
NOT OUT OF BOTTOM.

S4 1/2 STROTS TO DRAW FROM ORIENTATIONS  
IN RANDOMLY RANDOM DIRECTIONS - LITTLE  
IF ANY UNIFORMITY OR ~~SYMMETRY~~ SYMMETRY.

als.  
LUNAR  
RANDOM

BROOK: mm os in phase on  
LUNAR RANDOM THINK -

SESSION END: 11:05

3211

~~SECRET~~

WORKING PAPER

DATE: 3 Jan 89

TASKER

1. ENCRYPTED COORDINATES: 825154 / 135457
2. ESSENTIAL ELEMENTS OF INFORMATION: Access and describe the target of interest at the Encrypted Coordinates.