

REMOTE VIEWING TRAINING SESSION

```
*****
*
*
* Remote Viewer : LB
*
* Interviewer : FA
*
* Observer(s) : _____
*
*
* Date : 02/05/85
*
* Starting Time : 1328 hours, local
*
* Site # : 0011
*
* Site Acquisit.: CRV (CRV ERV PRV ARV BRV Other _____)
*
* Working Mode : GT (GT HE Other _____)
*
* Feedback class: C ( A B C Other _____)
*
*****
```

```
*****
*
* Ending time : 1336 hours, local
*
* Notes : 34N 118 15'W
*
* Highest stage : 01
*
* Evaluation : +
*
*****
```

```
*****
* DESCRIPTION OF SITE
* Actual : Los Angeles, CA
*
* RV summ.: B1=mountain, B2=structure, B3=River, B4=River, B5=valley &
* ravine, B6=land, B7=city
*
*****
```

This document is made available through the declassification efforts
and research of John Greenewald, Jr., creator of:

The Black Vault




The Black Vault is the largest online Freedom of Information Act (FOIA) document clearinghouse in the world. The research efforts here are responsible for the declassification of hundreds of thousands of pages released by the U.S. Government & Military.

Discover the Truth at: <http://www.theblackvault.com>

5 FEB 85
1328 HRS
FT MOAPS
(FROD)




34° N
118° 15' W



A: UP
POINTED
ANCHOR
DOWN
STRATIGRAPHY

B: MOUNTAIN N


34° N
118° 15' W



A: UP
ANCHOR
OVER
ROUND
DOWN
MANMADE
OPEN

~~B:~~
B: STRUCTURE


34° N
118° 15' W



A: OVER
ROUND
DOWN
SMOOTH

B: RIVER N

34° N
118° 15' W



A: SMOOTH
STRATIGRAPHY
MOVING

B: RIVER N

34° N
118° 15' W



A: RESIN
HARD

ALL BRUSH
MOUNTAIN

(2)

34° N
118° 15' W



A: DOWN
ACROSS
DOWN
ACROSS
UP
ACROSS
DOWN
DOWN

B: VALLEY
ROADWAY

34° N
118° 15' W

A: RISING
UP
SMOOTH
DOWN
DOWN
HOLLOW

B: LAND PC

34° N
118° 15' W

A: MANY
MANMADE

B: CITY

SITE END

1336

Los Angeles

