

REMOTE VIEWING TRAINING SESSION

```

*****
*
*
* Remote Viewer : LB
*
* Interviewer : FA
*
* Observer(s) : _____
*
*
* Date : 02/06/85
*
* Starting Time : 1304 hours, local
*
* Site # : 0023
*
* Site Acquisit.: CRV (CRV ERV PRV ARV BRV Other _____)
*
* Working Mode : GT (GT HE Other _____)
*
* Feedback class: C ( A B C Other _____)
*
*****

```

```

*****
*
* Ending time : 1341 hours, local
*
* Notes : 44 28' 17"N 71 12'W
*
* Highest stage : 03
*
* Evaluation : +
*
*****

```

```

*****
*
* DESCRIPTION OF SITE
* Actual : James River Corp. pulp and paper mills, Berlin, NH
*
* RV summ.: B1=mountain,B2=city,B3=water,B4=water,B5=land,B6=city,B7=ice
*
* B8=structure/tall,greycold,pointed,very tall,thin,B9=structure,
*
* B10=water,structure/water interface, over+sticking out
*
*****

```

This document is made available through the declassification efforts
and research of John Greenewald, Jr., creator of:

The Black Vault



The Black Vault is the largest online Freedom of Information Act (FOIA)
document clearinghouse in the world. The research efforts here are
responsible for the declassification of hundreds of thousands of pages
released by the U.S. Government & Military.

Discover the Truth at: <http://www.theblackvault.com>

6 FEB 85
1304 HRS
FT. MEADE,
(F.A.E.O.)

+

44° 28' 17" N
71° 12' W

A: RISING
HAND
OVER
DOWN
UPWARD

B: MOUNTAIN N

44° 28' 17" N
71° 12' W

A: DOWN
MULTIPLE
MOUNTAINS

B: CITY N

44° 28' 17" N
71° 12' W

A: ROUGH
HAND
SMOOTH

B: WATER C

ALL BREAK
L5785M

44° 28' 17" N
71° 12' W

A: ACROSS
DOWN
JACKSON
ACROSS

UP
SMOOTH

B: WATER C

44° 28' 17" N
71° 12' W

MISS BREAK

(2)

44° 28' 17" N
71° 12' W

A: INNOVATIVE
HAND
D: LAND

44° 28' 17" N
71° 12' W

A: COLD
HAND
MONUMENT

44° 28' 17" N
71° 12' W

B: CITY
A: SMOOTH
SOLID
COLD
HAND

B: ICE PC

44° 28' 17" N
71° 12' W


A: DUBO
ANGRU
DUBO
C.M.S.

B: STRUCTURE C

SA: TALL C
LAND C
COLD PC
POINT
ROCK C
VERY TALL C

ADD BRIDGE
EMPIRE STATE BLDG

ADD BRIDGE
BUILDING



3

44° 28' 17" N
71° 12' W

MISS BREAK

44° 28' 17" N
71° 12' W

A: INK BOW LK

MISS BREAK

44° 28' 17" N
71° 12' W

A: SMALL
ROUND
COLD
OPEN
HARD
MATERIAL

B: _____

S2: GLOSS COLOR
GROSS
GROSS STAIN
CONCRETE
THIN

ADOL BREAK
1 KOPR GOSTING
SUBWATERED WITH
REALLY TALL + THIN.

44° 28' 17" N
71° 12' W

A: OUM
AHL CO
DOWN
HARD

B: STRUCTURE

A: FLAT
SHOUL
ITARD

B: WATER

(4)

WE HAVE A STRUCTURE/
WATER INTERFACE -

AOL BREAK
I FEEL THE STRUCTURE IS
OVER THE WATER &
STICKING OUT OF IT.

- S2: STRAIGHT
- GRAY
- SILVER
- POPCORN TASTE
- ANIMAL SMELLS
- TRAFFIC SMELLS
- COLD
- OPEN AIR FEELING
- CITY NOISES

AOL BREAK
STANFORD TOWN


44° 28' 17" N
71° 12' W

- A: DUAL
- ANALOG
- VERTICAL
- TRAD
- MANMAD

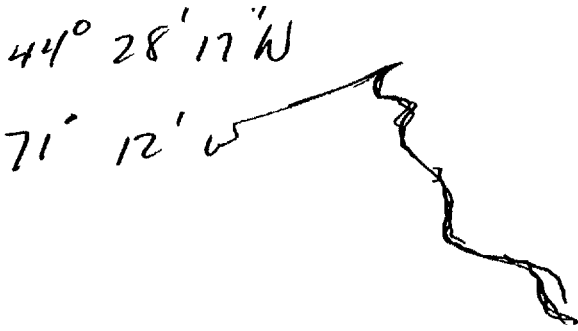
B: _____

⑤

44° 28' 17" N
71° 12' W

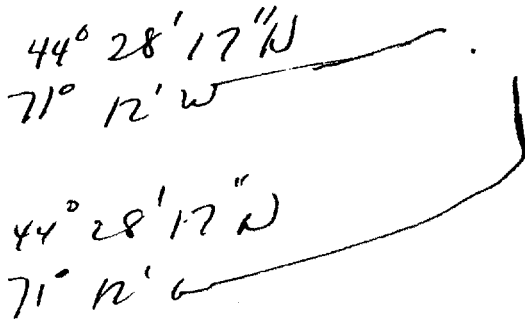


ADD DUST
THAT POINTED
BLDG IN S.F.



A: HAND
 IRREGULAR
 FLAT

B: _____
 ADL BROAD
 RR. TRACK



A: SMOOTH
 FLAT

B: WATER

A: ACROSS
 SMOOTH
 FLAT

B: WATER C

A: UP
 STRAIGHT
 VERT. CR
 MISPLACEMENT

B: STRUCTURE C

52: ROUND C
 HOLLOW C

SMOKEY TRAILS
 DIRTY FOUL

TALL
 MULTIPLE
 WHITE C

SMOKE / STEAM C

ADL BROAD
 SMOKESTACK

ADL BROAD
 SMALL PLANT
 COLORED

②



CURVED
HOLLOW
SUPPORT

ALL BRACK
STORAGE TANKS.

METAL

EASY


FLAT TOPPED

FLAT - POINTED TOPPED



44° 28' 17" N

71° 12' W



A:

SMOOTH

MESS BRACK

ALL BRACK

INDUSTRIAL PLANT,
PIPES

44° 28' 17" N

71° 12' W



A:

SMOOTH

BRAND

MANHOLE


B:

S2: WHITE

LONG

BETWEEN

SK



ALL BRACK

STILL LEFT TAKE

PIPES OR LINES

BETWEEN TALL

THINGS

WATON

8

S2: D A I E T I A O L A/S

TALL

WHITE
GLASS

TALL


STRUCTURES

FRANKY TASTO

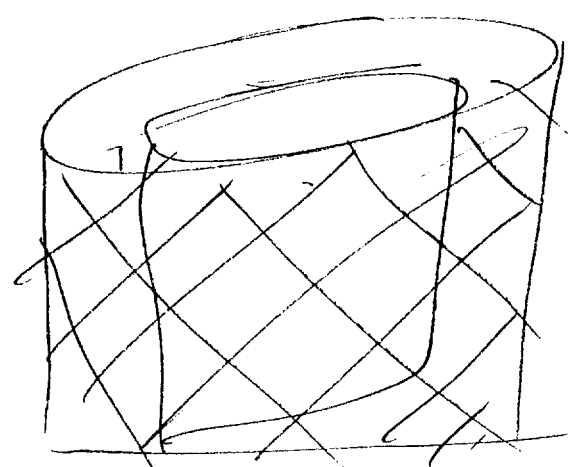
AOL BUREAU
CHEMICAL PLANT

AOL BUREAU
AMUSEMENT PARK

STRUTS
SUPPORTS




AOL BUREAU
KOLLOID COASTON



AOL BUREAU
STANDARD TANK



ONE LOW
COMPLEX OF STRUCTURE
WATER




VORTICES
OF VARYING HEIGHT.

ALL BREAK
SOMETHING LIKE
DISNEY WORLD

SUMMARY: SITE IS A COMPLEX OF
STRUCTURES, SOME TALL, SOME ROUND,
SITUATED ALONG A WATER INTERFACE.

SITE END

1341



iant of the north country, James River Corporation pulp and paper mills in
 Berlin spew steam and enough sulfides to coin the local adage, "Want to find
 Berlin? Just follow your nose." High stacks help disperse odors as part of a
 10-million-dollar outlay for pollution abatement. Complaints are few: The mills



directly and indirectly provide 2,300 jobs in the depressed north. Midstream in the
 Androscoggin River, man-made islets, foreground, channeled log drives in the flash
 days of virgin forests, when cutters denuded many of the state's mountainsides.
 Today, however, renewed forestlands cover a remarkable 86 percent of the state.