

REMOTE VIEWING TRAINING SESSION

```

*****
*
*
* Remote Viewer : LB 018
* Interviewer : FA 0 51
* Observer(s) : _____
*
* Date : 03/18/85
* Starting Time : 1319 hours, local
* Site # : 0244
* Site Acquisit.: ERV (CRV ERV PRV ARV BRV Other _____)
* Working Mode : GT (GT HE Other _____)
* Feedback class: C ( A B C Other _____)
*
*****

```

```

*****
*
* Ending time : 1350 hours, local
* Notes : sealed envelope with photograph
* Highest stage : 02
* Evaluation : +
*
*****

```

```

*****
* DESCRIPTION OF SITE
* Actual : Burba Lake, Fort Meade
* RV summ.: Lake with Island
*
*****

```

This document is made available through the declassification efforts  
and research of John Greenewald, Jr., creator of:

# The Black Vault




The Black Vault is the largest online Freedom of Information Act (FOIA) document clearinghouse in the world. The research efforts here are responsible for the declassification of hundreds of thousands of pages released by the U.S. Government & Military.

**Discover the Truth** at: <http://www.theblackvault.com>



181319 FEB 85  
FT. MEADE,  
FRED  
ERV  
CLASS C

SITE SHOULD  
BE VISIBLE




A: CURVED  
HAND  
B: LAND PC

SITE

AOL PARK  
L/W INTER C

SITE SHOULD  
BE VISIBLE



A: RISING  
ROUNDED  
DOWN  
B: MOUNTAIN

SITE SHOULD  
BE VISIBLE




A: ACROSS  
ROUNDED  
DOWN  
B: LAND PC

SITE SHOULD  
BE VISIBLE

MISS BREAK

SITE SHOULD  
BE VISIBLE



A: ACROSS  
HAND  
INNOVATION

B: LAND/W, INTER

S2: WIDE  
BLUE PC  
LAWSON


S2: LASON C

WOT AC  
ACRID TASTE  
LEAF TASTE  
WARM  
HUMID FEEL

VEGETATION

AOL BK  
TROPICAL  
COASTLINE

AOL BK  
LAKO BUT BIG  
ROCKS L/W  
CORALS AROUND



SITE SHOULD  
BE VISIBLE

- A: ACROSS  
SMOOTH  
HARD
- B: LAND C
- A: FLAT  
SMOOTH  
COLD
- B: WATER C

S2: COLD R  
WIDOW CFB  
MOVING PL

SITE SHOULD  
BE VISIBLE



A: ACROSS  
HAND  
& SMOOTH  
B: LAND C

A: ACROSS  
HAND  
BROKEN  
SMOOTH

B: LAND PL

SITE SHOULD  
BE VISIBLE

AOL DMIC  
HIGH UP IN THE  
AIR, LOOKING ACROSS  
& DOWN AT <sup>WATER</sup> LAND/  
WATER

SITE SHOULD  
BE VISIBLE

A: ACROSS  
ROUND  
DOWN  
SMOOTH  
HAND

B: \_\_\_\_\_

S2: LAND CFB  
LAND C  
HAND CFB

CONF. BAK.

SITE SHOULD BE  
VISIBLE

MISS BAK.

A: ROUND  
HAND

B: LAND

SITE SHOULD  
BE VISIBLE

S2: HIGHER.  
LAND CFB  
HAND CFB  
ROCK C  
LAND PL

QUIET  
MOTOR SOUNDS  
WARR

ADL BAK.  
KEEP LISTENING  
SOME JUNKS/  
TROPICAL WHATEVER.

3


SITE SHOULD  
BE VISIBLE

A: SLIPPING  
HAND  
DOWN

B: LAND PC

S2: OPEN  
BAND  
LUCKY PC  
ROCK TASTO PC  
DIRT  
SOFT PC  
WOOD C

ALL BNC  
TASTO.  
PLANTATION





SITE SHOULD  
BE VISIBLE

MISS BREAK.

SITE SHOULD  
BE VISIBLE




A: IRONWORK  
HAND  
SANDPA

B: LAND PL

SITE SHOULD  
BE VISIBLE

MISS BREAK



A: /

A: ACROSS  
HAND  
IRONWORK  
SANDPA

B: LAND PL

S2: WOODEN REEL  
ROUND  
DARK BROWN

OR ROOF.

ROUND  
SANDPA  
OR  
WOOD



2

SITE SHOULD  
BE VISIBLE



A: CURVED  
HAW  
SMOOTH

B: LAND C.


A: FLUID  
SMOOTH

B: WATER C.

SITE



M-SS BROAD.



M-SS BROAD.

SITE SHOULD  
BE VISIBLE



A: HAW  
SMOOTH  
RESIST


B: LAND PC

A: FLAT  
SMOOTH


B: WATER C




CONF. BNSAK.



ISLAND



LAKO



ISLAND w/ ISLAND



LAKO/ISLAND

SUMMARY!

L/W INTER.

LAKO W/ISLAND

1315



10. Barber Lake, Ft Meade, MD

a. Decade Area

b. Point Tuna