

REMOTE VIEWING TRAINING SESSION

\*\*\*\*\*  
\*  
\*  
\* Remote Viewer : LB  
\*  
\* Interviewer : FA  
\*  
\* Observer(s) : \_\_\_\_\_  
\* \_\_\_\_\_  
\* \_\_\_\_\_  
\*  
\* Date : 03/22/85  
\*  
\* Starting Time : 1332 hours, local  
\*  
\* Site # : 0108  
\*  
\* Site Acquisit.: CRV (CRV ERV PRV ARV BRV Other \_\_\_\_\_)  
\*  
\* Working Mode : GT (GT HE Other \_\_\_\_\_)  
\*  
\* Feedback class: C ( A B C Other \_\_\_\_\_)  
\*  
\*\*\*\*\*

\*\*\*\*\*  
\*  
\* Ending time : 1400 hours, local  
\*  
\* Notes : 37 11' 15"N 86 6'W (difficulty decoding)  
\*  
\* Highest stage : 02  
\*  
\* Evaluation : -  
\*  
\*\*\*\*\*

\*\*\*\*\*  
\* DESCRIPTION OF SITE  
\* Actual : Mammoth Caves  
\*  
\* RV summ.: Cold, low, slick, clean, manmade, solid.  
\*  
\*  
\*  
\*\*\*\*\*

This document is made available through the declassification efforts  
and research of John Greenewald, Jr., creator of:

# The Black Vault



The Black Vault is the largest online Freedom of Information Act (FOIA) document clearinghouse in the world. The research efforts here are responsible for the declassification of hundreds of thousands of pages released by the U.S. Government & Military.

**Discover the Truth** at: <http://www.theblackvault.com>

DB

INFO.

(START)

NAME



DATE } 08/22 1332 Mon  
TIME }

FT MEANS

INTERVIEWER Fred

START TIME 1332



(END)

END TIME 1400

SHORT, 1-2 SENTENCES SUMMARY. NA

SESSION TYPE: CRV

SESSION CLASS: C

HIGHEST STAGE REACHED

SITE #. 108

EVALUATION: —

ANY OTHER COMMENTS:

difficulty in decoding

Site: Mammoth Caves

22 MAR 85  
FIC MSA/15  
FROM.

37° 11' 15" N  
86° 6' W

MISS DIR.

37° 11' 15" N  
86° 6' W

A: rising  
HAND

B: LAND

A: COASTLINE  
BACK  
HUMP  
WALL

B: \_\_\_\_\_

A: rounded  
ARMY C

B: \_\_\_\_\_

37° 11' 15" N  
86° 6' W

A: rising  
HAND

B: MOUNTAIN C

SZ: known  
BROWN  
COOL  
COSTA C

37° 11' 15" N  
86° 6' W

A: RESIN  
NATURAL

B: CLIFF

AOL BRK.  
" I WANT TO SAY  
CLIFF. "

37° 11' 15" N  
86° 6' W

MESS BRK.

37° 11' 15" N  
86° 6' W

A: OVER  
ANGLE  
DOWN  
MANNING.  
SOLID

B

37° 11' 15" N  
86° 6' W

A: RESIN  
HAND

B

B: RESIN  
HAND  
MANNING

B

AOL BRK.  
SEEMS SOLID LIKE  
MODE OF MARBLE.


37° 11' 15" N  
86° 6' W



A: CURVED  
HAND  
MADE

ADL BRK.  
DOUBLE CROSS  
LIKE AN ANTENNA

37° 11' 15" N  
86° 6' W



A: HAND  
SOLD  
MANMADE

B: STRUCTURE

MISS BRK

KOL BRK.  
SHINY - POLISHED.

KOL BRK.  
STRUCTURE LIKE  
KATANA / PARSAN


37° 11' 15" N  
86° 6' W



A: FLAT  
HAND  
MADE

B: STRUCTURE LFB.

37° 11' 15" N  
86° 6' W



A: ACROSS  
KNIVES  
DOWN  
HAND  
MADE

B: STONE. C

(4)

ADZ BRK.  
VIST NAM MOMONITZ.

MISS BRK.

37° 11' 15" N  
86° 6' W

37° 11' 15" N  
86° 6' W

A: ACROSS  
AND GO  
DOWN  
MOUNTAIN

B: \_\_\_\_\_

S2: SHINY  
HAND  
SOLID SOUND  
COLD  
NO PAPER  
NO CHAIR  
THICK  
WIDE  
LOW  
SOLID

ADZ BRK.  
LIKE SOLID MARBLE  
FOR YEARS + YEARS.

ADZ BRK.  
MARBLE PATTERN.

S2: COLD  
BLACK/BROWN  
HAND  
SQUARE  
POLISHED

5

S24 WIDOW PC  
LSD  
MAN-HICKET. E  
~~MARLOW~~

NARROW - WIDOW - NARROW C  
STOPPOX C

ROUNT  
PEOPLES


ADD BKK.  
KODD SOUND POOPUS  
ALL SON.

WIND,  
MUSIC

SQUEAKING SOUND

ADD BKK.  
SOUND OF ROPE  
SLIPPING ON FUR POLES.

O



ADD BKK  
SHINY ON SIDES  
RUG NOT MIDDLE



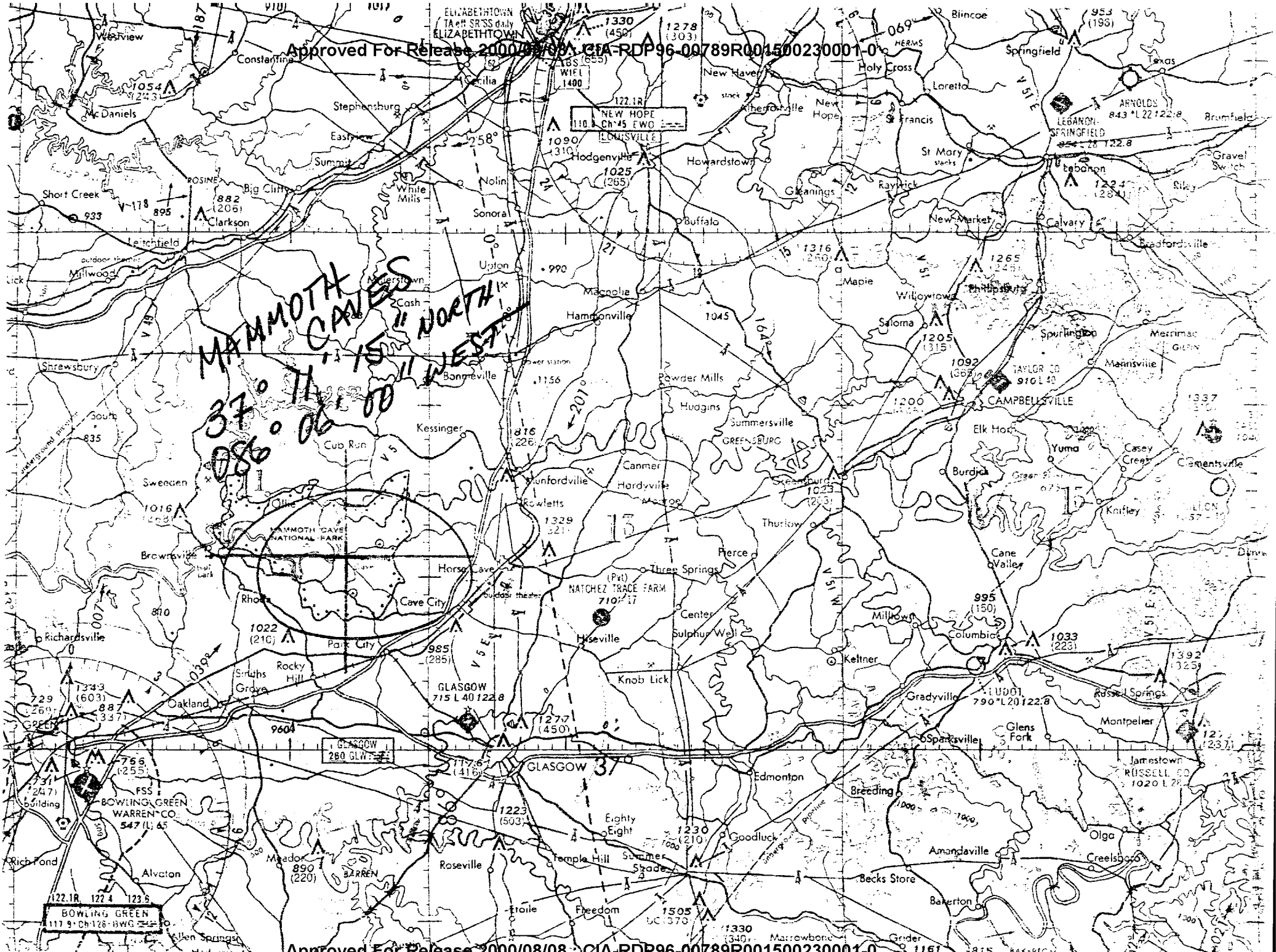
6

ADZ BK.  
STONAL FRAS.

SL: CODE C  
MOVING CFR.  
HORIZONTAL  
SMOOTH

SITS SWD  
1400

SUMMARY: SITS IS COLD, LOW, SLICK, CLOUDY.  
MANHATTAN, SOLID.



MAMMOTA CAVES  
37° 15' NORTH  
086° 00' WEST

NEW HOPE  
Ch 45 EWO

GLASGOW  
280 GLN

GLASGOW 37°

BOWLING GREEN  
117.9 Ch 128 BWG