

REMOTE VIEWING SESSION DATA

*****SG1J*****

* Remote Viewer : [REDACTED] *

* Interviewer : Freed *

* Observer(s) : _____ *

* _____ *

* Date : 04/29/85 *

* m d y *

* Starting time : 1257 hours, local *

* Site # : 10 *

* Site Acquisit.: (CRV) ERV PRV ARV BRV Other _____ *

* Working Mode : (GT) HEM Other _____ *

* Feedback class: A B (C) *

250401
29130

* Ending time : 1338 hours, local *

* Notes : Feel good / Cold feeling on sleep PI *

* Highest stage : III *

* Evaluation : + ENCRYPTED COORDINATES *

* Actual site : Mauwaka Crater, Hawaii *

* RV summary : AS 9 *

* _____ *

* _____ *

This document is made available through the declassification efforts
and research of John Greenewald, Jr., creator of:

The Black Vault




The Black Vault is the largest online Freedom of Information Act (FOIA)
document clearinghouse in the world. The research efforts here are
responsible for the declassification of hundreds of thousands of pages
released by the U.S. Government & Military.

Discover the Truth at: <http://www.theblackvault.com>

29 APR 68
FT. MEADE
FROD
1257 HRS.

250401
29130



A: RING
ROUND
DIPPIN
ROUND

P1. COLO +
SLEEPY


B: LAND C



SZ: FLOWING ROUNDOUS C
SMOOTH

YELLOW-GREEN FC
SHORT CFB
STUBBLY
AOL BUK.
AOL BUK.

250401
29130



A: OVEN
ACROSS
DOWN
BULK
FLAT

B: LAND C

AOL BUK.
CLIFF

250401
29130



MISS BUK.

2

250401
29130

A: ACROSS
FLAT
SMOOTH
B: LAND PC

A: ROUNDER
DOWN
ROUNDER
FLAT

B: LAND. C

SZ: GRAINY CFD
QUALITY
ROUGH PC
LEADY PC

STRAW / GRASS TASTE CFD
ICE C

ALL BULK.
EXPOSED ROCK.

ALL BULK
ICE

ALL BULK.
ON DUFFLOFF ISLAND

P.E.
TASTE OF
COLD. AIR

250401
291

ABOUT

250401
29130

MISS BAK.

250401
29130

MISS BAK.

250401
29130

M: INNOVATIVE
SMOOTH
HAND


C

BI

SAZI COLD C
SMOOTH PC
ROUGH
FOLDED - CONTOURED
DIRTY LOOK PC
BLACK PC
KNOW - WHITE C
CONTAINED

ADL BAK
GLACION.
ADL BAK.
COLORADO.

250401
29130



A: ACROSS
FLAT
LAND

B: LAND

A: ROUNDED
DOWN
HARD
SHARP

B: LAND C

A: FLAT
SMOOTH
HARD

B: WATER PL

SZ: SMOOTH
HARD
WATER

A: SMOOTH
HARD
B: WATER


250401
29130



A: RISING
SMOOTH
HARD

B: LAND C

250401
29130



A: INFLUENCE
RISING
HARD
DOWN

B: LAND C

SZ: VERY SMOOTH C

KNobby CFB

KNOWN / HARD CFB

CONF. BALL
COLORS SOON TO RUN

S2: SMALL
SMALL PLANTS.

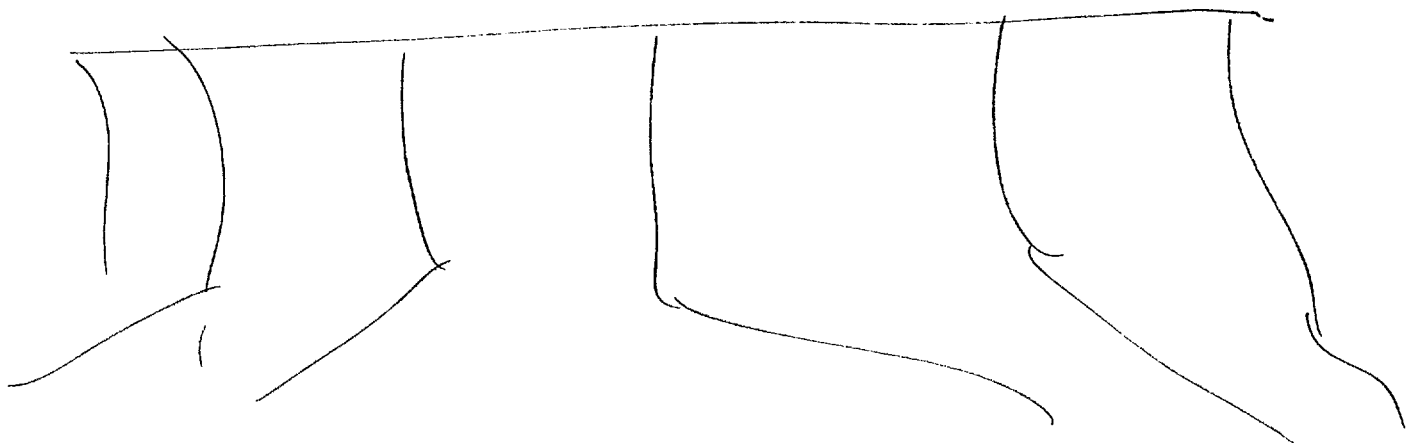
CONF BNC.

COASTLINE SMOOTH, SOME
PATCHES, BUT ALSO
ROUGH, ——— PATCHES.

SL: HEIGHT C
WIDE C

DNS - SIDED C/D

BAND
OPEN
ROUNDED
MASSIVE





PRIMARY

SECONDARY


ANGLICAN

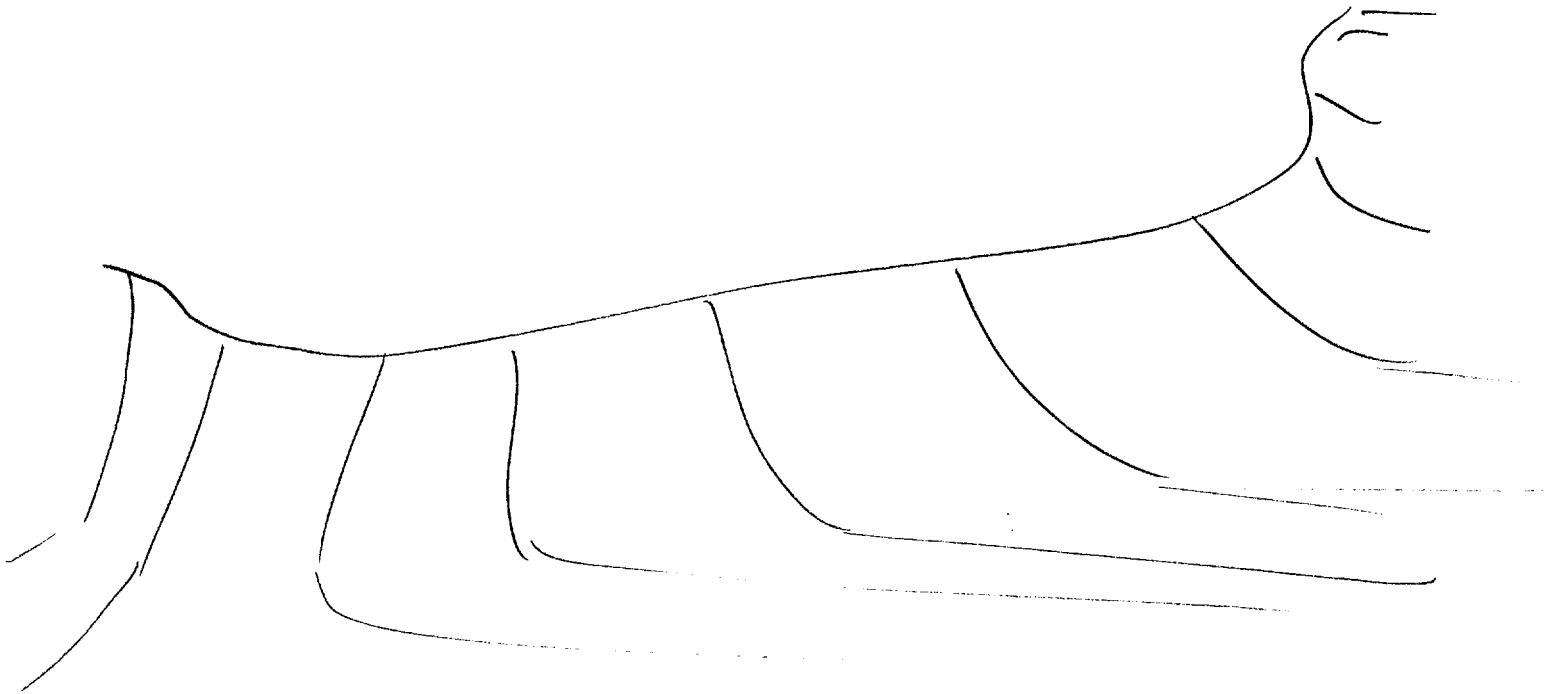
Hill
 |
 → WIND
 ONE - SIDE
 MASSIVE

ROADS
 BMS
 OPEN

VERTICAL LINES.

SIC.







ALL THE
LIFE A
NUMBER 009


ALL THE
LIFE AND COMPLEX
RELATION.

9

SUMMARY: SITE IS A HIGH, WIDE & LONG
MASSIVE LAND AREA ROUNDED, OPEN AND
BARNS, COLD W/ICE.

END

1339



Technical drawing of a landscape with a path and a forest in the background.

CPYRGHT

CPYRGHT

