

\*\*\*\*\*  
\* Remote Viewer : LB  
\* Interviewer : PA  
\* Observer(s) : \_\_\_\_\_  
\* \_\_\_\_\_  
\* \_\_\_\_\_  
\* Date : 05/20/85  
\* M D Y  
\* Starting time : 1303 hours, local  
\* Site # : 89  
\* Site Acquisit.: CRW ERV PRV ARV BRV Other \_\_\_\_\_  
\* Working Mode : GT HEM Other \_\_\_\_\_  
\* Feedback class: A B C  
\*\*\*\*\*

974.067  
855741

\*\*\*\*\*  
\* Ending time : 1350 hours, local  
\* Notes : PI AV High mtn Deep Valley  
\* Highest stage : III  
\* Evaluation : +  
\*\*\*\*\*

\*\*\*\*\*  
\* Actual site : Grauw Elevators  
\* RV summary : AS P3 7  
\* \_\_\_\_\_  
\* \_\_\_\_\_  
\*\*\*\*\*

This document is made available through the declassification efforts  
and research of John Greenewald, Jr., creator of:

# The Black Vault



The Black Vault is the largest online Freedom of Information Act (FOIA) document clearinghouse in the world. The research efforts here are responsible for the declassification of hundreds of thousands of pages released by the U.S. Government & Military.

**Discover the Truth** at: <http://www.theblackvault.com>

FT. MEADE  
20 MAY 85  
FASO.  
1303

AV.  
HIGH MT., DEEP VALLEY

974067  
855741

A: ACROSS  
RISING  
HILL  
B: LAND C

SZ: OPEN C

974067  
855741

A: ACROSS  
CURVE  
MISS BARR.

974067  
855741

A: MISS BARR.  
ISLAND

974067  
855741

A: RISE  
DOWN  
HILL  
B: LAND C

SOE BARR.  
MT.  
SOE BARR.  
ISLAND

974067  
855744

A: RISE  
ANCU  
DOWN  
WAVE  
SHOOT  
WAVE

B: LAND PL

S2: WHITE  
SHARP EDGE FOLDED CFB  
LIGHT CFB.  
YELLOW CFB

974067  
855744

A: RISING  
WAVE

B: LAND C

A: ANCU  
DOWN  
FLAT

B: LAND PL

NOZ BUK.  
POBONS NO. ANCU.

974067  
855744

ABONT,

974067  
855741

A: RESINE  
BRND  
SMOOTH  
BS LAND

S2: SMOOTH  
BRND PL  
ROUGH "  
SCRATCHY "  
OPEN C  
ANIMAL SOINGS PC

ALL BRK  
LIZARDS.

STUBBLY C  
DRY PL  
COOL PL  
WINDY "

A1 BRK  
ALONG IN VERY LARGE OPEN SPACES.

974067  
855740

A: ACROSS  
ANAL  
BRK  
CURVE

B: LAND PL

A: MESS BRK.

974067  
855741

A: AENOS  
FLAT  
SMOOTH  
BANK  
CURVE  
FLAT  
TERR

D: LAND. PL

974067  
855741

A: RESINE  
HANS

B:

ADZ BNC.  
CLIFF/MOSA.  
ADZ BNC.  
HINT OF MANMADE  
FOOTING

974067  
855741

MISS BNC.

974067  
855741

MISS BNC.

974067  
855741

A: MISS BNC.

974067  
855741

A: RESINE  
CURVE  
BANK  
ACROSS

CONF BNC.  
LITTLE MANMADE  
+ NATURAL FOOT  
BOTH.

ADZ BNC.  
MT. RESINONS.

5

974067  
855741

A: RISE  
CAME  
RANK  
ROUGH

mes

#

ALL BACK  
ROUGH SANDPAPER  
FEEL.

974067  
855741

A: ACROSS  
ANKLE  
HAND  
ROUGH

B: STRUCTURE

S2:	THICK	PC
	GREY	-
	TAN	-
	SHORT	
	WIDE	CFD
	PLASTIC FEEL	CFD
	GRAY	
	DARKER	CFB
	DRY TASTE	PC
	ANIMAL SOUNDS.	PC

ALL BACK.  
ANIMAL FEELING OF  
ADDS VIBRATION

6

974067  
855741

A: TEARS  
RESIN

MISS OUR.

974067  
855741

A: CURVING  
ROUND  
HAND

B: STRUCTURE C

ASL BULK  
OBSERVATORY

974067  
855741

A: TEARS  
GROUP  
HAND

B: STRUCTURE C

B2: IRREGULAR SHAPED CFB  
VORTICES C

CONF BULK

974067  
855741

A: RESIN  
HAND  
SMOOTH

B: STRUCTURE C

B2. GROWN CFB  
BANK " "  
PATTERNED PL  
RADIATION CFB

FOR BULK  
SOLAR BULK



2

SUMMARY: VERTICAL, BOUNDED STRUCTURE IN  
WIDE, OPEN ~~SPACE~~ AREA, ONLY, NO VLT, ~~STUBBLE,~~  
~~SERIALIZED.~~

974067  
855741

ADD BAK  
SPACE NEEDLE

974067  
855741

A: RISE  
LOW  
THIN  
HAND  
SMOOTH. PC

B: LAMP

A: ANGLE  
RISE  
SLOW  
SMOOTH PC

B: STRUCTURE

A: CONF. RUC  
WATER FEELING.  
MAY BE ENERGY.

8

974067  
85574 *ms* mess BUCK.

974069 *AGENT.*

974067  
85574 *ms* CONN  
ANGOS  
ACROSS  
PLANT  
HAND  
SHOOTH

*D:* STRUCTURE

*S2:* FAT TOPPED PL  
CENOS C  
HAND C  
METALLIC FOOT CFB

*AOZ BUCK.  
ROCKET SWP.*

o o

974067  
85574 *ms* ROLM  
INON  
RUST  
RUM  
ROUM PL  
*D:* STRUCTURE

*S2:* DARK CFB  
WIDE "  
SHORT "  
LONG C  
SQUASHY CFB  
RUSTY COLOR "  
BLACK "  
ROUND "  
HOT "

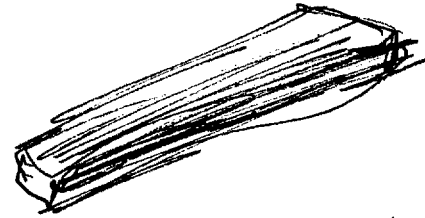
9

823

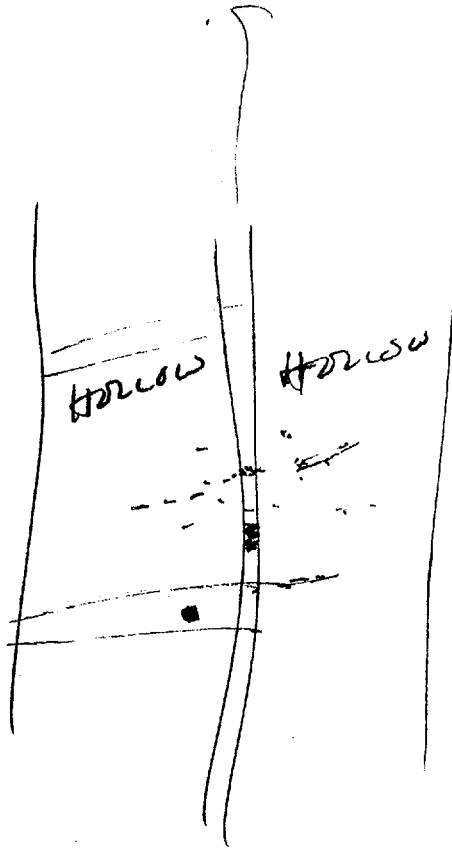
ALL RUC.  
PIPE OF 5825  
KIND.



10



ANALYST w/ SOME  
STUDS  
MATERIAL/CLASS



PAINT SOURCE

ANALYST  
WATER TOWER  
BNC.

WATER TOWER  
PINK

11

S2: Only

C

FLUID

CFD

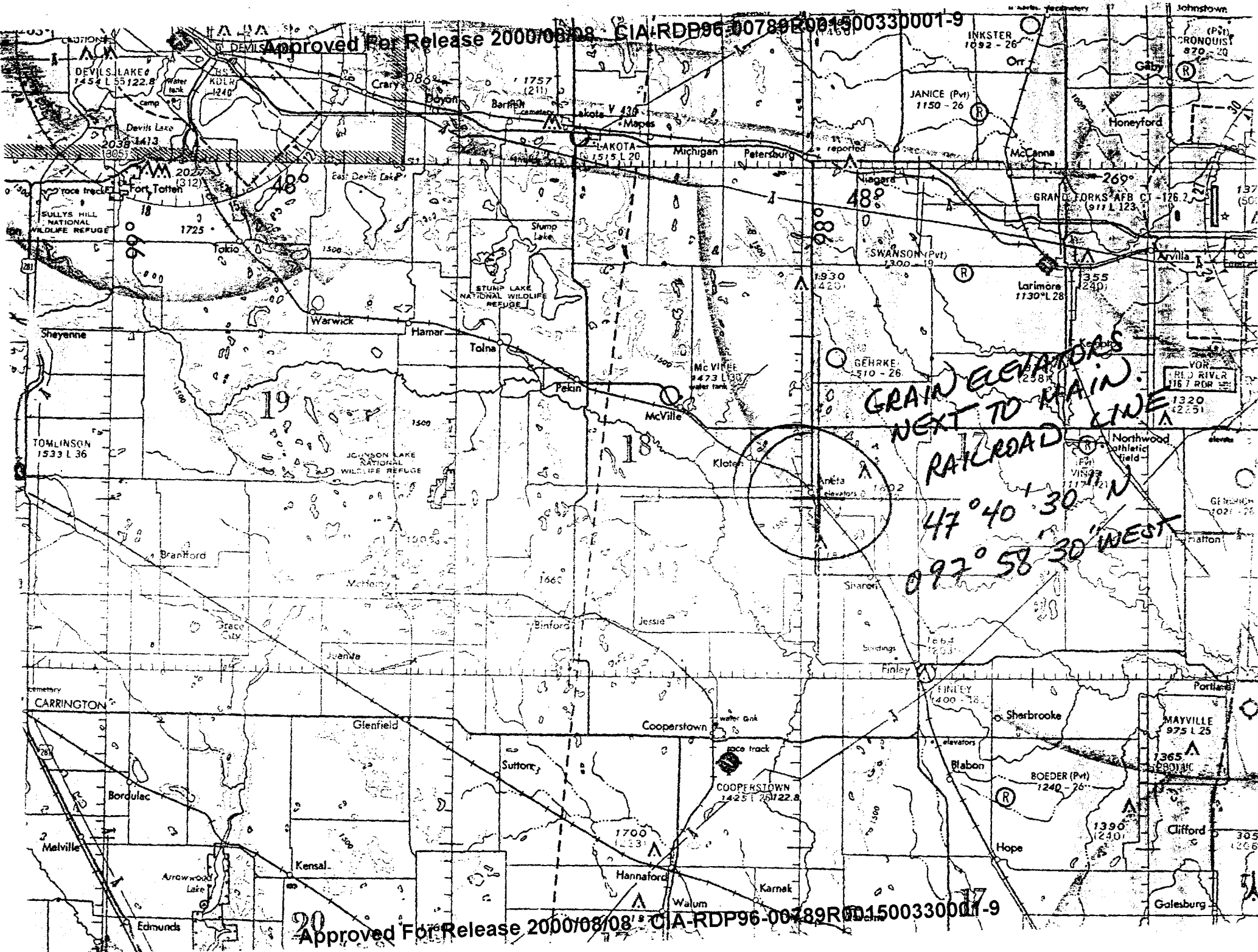
COOL

CFD

How much  
remain

SITS SWD

1350



GRAIN ELEVATORS  
NEXT TO MAIN  
RAILROAD LINE  
47° 40' 30" N  
097° 58' 30" WEST