

REMOTE VIEWING SESSION DATA

 *
 * Remote Viewer : ██████████ SG1J *
 * Interviewer : Fred *
 * Observer(s) : Ed *
 * _____ *
 * _____ *
 * Date : 05/10/85 *
 * m d y *
 * Starting time : 1329 hours, local *
 * Site # : 1046 *
 * Site Acquisit.: (CRV) ERV PRV ARV BRV Other _____ *
 * Working Mode : (GT) HEM Other _____ *
 * Feedback class: A B (C) *
 * _____ *

755701
 114693

 *
 * Ending time : 1450 hours, local *
 * Notes : PI Bookmarks/AV no. *
 * Highest stage : III *
 * Evaluation : + *
 * _____ *

 *
 * Actual site : Mica Dam *
 * RV summary : A/S pg 7 *
 * _____ *
 * _____ *
 * _____ *

This document is made available through the declassification efforts
and research of John Greenewald, Jr., creator of:

The Black Vault



The Black Vault is the largest online Freedom of Information Act (FOIA) document clearinghouse in the world. The research efforts here are responsible for the declassification of hundreds of thousands of pages released by the U.S. Government & Military.

Discover the Truth at: <http://www.theblackvault.com>



✓ 10 MAY 85
FT. WENDE
FUSD.
1329 HRS

P.J. BACKACKS.

755701
114693

MESS BULK

755701
114693

A: RESIN
ANAL
ACROSS
FIRM

B: _____ PC

FOR BULK
TOMPROP TO SAT
STRUCTURE.

755701
114693

A: RESIN
DOWN
SMOOTH
FIRM

B: _____

A: ANAL
DOWN
FIRM

B: STRUCTURE C

755701
144693

A: ANAL
HAND
ACROSS

B: STRUCTURE

S2: METALLIC CFD

CONF BULK

FOLLOW ON
SMOOTH

2

~~ADL~~ BK
SAND.

755701
~~114693~~

A: FURT
RESIN
SMOOTH
B: LAND CFB

ADL BK
SAND

755701
~~114693~~

A: ~~RESIN~~
CURVIN
RESIN
ANAL
DAD PPI
CURVIN
SMOOTH
FILM

E

B: _____
ADL BK
SAND

S2: TAN CFB

~~755701~~
~~114693~~

ABOUT

755701
114693

A: CURVIN
RESIN
VERTICAL
ANAL
ACON
HAW
ANAL
DOOR
LAND

B: LAND PC

ADL BK
MOSA

(3)

SZ: DARK BROWN CFB
 BLACK "
 MUGGY C
 NOUGHOT C
 TALL C
 WIDEST C
 FLAT C
 MOTALLE CFB


CONF BUCK
 SMALL NOT ID'B

755701
 114693 

M.SS BKK.

755701
 114697 

A: RISING
 CONVIN
 FLAT
 RESIN
 ANGLE
 DOW
 SLOPING C
 SMOOTH
 CROWN
 FIRM

B: 



755701
114693

A: ACROSS
1

MSR DRK.

755701
114693

MSR DRK.

~~CONF~~
~~ACROSS~~ DRK
WATER ON ONE
SLOPE

755701
114693

A: MSIN
COMMON
SMOOTH

B: _____

BREAK.

755701
114693

A: MSIN
ANGLE
ACROSS
HAND
SMOOTH

B: STRUCTURE C

SZ: DRK
BLACK
SOLID

CPD
"

755701
114693

A.: MISING
SLOAN
HAN
SICK
AND
DOW
EVEN

B: LAND PL

CONF BUK.
SEEMS LIKE BOTH
SPACED + LAND
IS "A"

ADL BUK.

FRANK LOYO WHITE HOUSE.

755701
114693

MCS BUK.
MCL BUK.
ISLAND.

755701
114693

MCS BUK.

(6)

755701
114693



A: ACUS
 NE BINE
 AN L
 SLBAA
 DOWN
 SMOOT
 HMM

D: LAND, PC

A: FURT
SMOOTH

D: WATER C

A: FURT
SMOOTH

B: LAND PC

S2: DARK CAB
 BLACK "
 WITTY
 WOUHA

755701
114693



mess BLUE

(7)

755701
~~114693~~

MISS RUC.

~~7550~~ A ADAT

A: # CONF
TEST RUC

755701
~~114298~~

755701
~~114693~~

A: RES-
SHERIDAN
|
OSON
CONV-
SHERIDAN
B: WATSON C

L/W INFO.

SUMMARY: SITE IS A LAND/WATSON
INFLU WITH A TALL, WIDE, FLAT STRUCTURE.

IN MY MIND, CONF
LAND & STRUCTURE ARE RUNNING TOGETHER

AIR RUC
HILL & MOUNTAINOUS AREA

755701
114693

MISS BAK.

755701
114693

A: AKAOS
LUNA OR
SUNOON
HAWA

B: L/W INFO.

A: RESIOL
HAWA

B: LAND PC

A: SNOOON
MOT
WOLLA

B: WATON C

755701
114693

A: RESIOL
HAWA
SUNOON

B: LAND PC

AOE BAK.

ANUON

755701
114693

A: AKAOS
HAWA
SUNOON
MOT
SUNOON

B: LAND PC

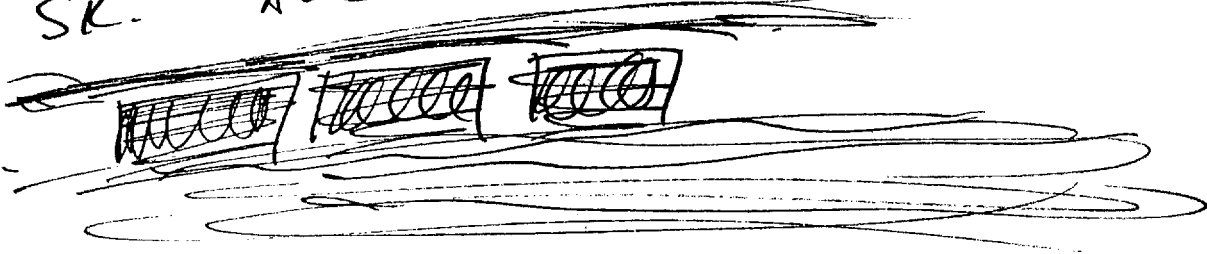
S2: WOT C
FIAH C

WATON PC
BLACK CFD

(9)

SZ: COOL C
 SOFT C
 HAND C
 WASY C
 LAKE C
 FROST snow PC
 BROST PC

SK. AOK DMC.



AOK BMLC.
BRIDGES

AOK BMLC.
SOUTHW US. -
ALABAMA.

SZ: LONG C
TALL C

AOK DRUG
NARROW
BRIDGES

755701
14

ADONT

~~755701
114693~~

A: FURTHER
SHORT
DOWN

D: LOW

A: BACK
SLOPE
DOWN
FURTHER
DOWN
STAY


B: STRONG

3-2: LOW C
FRONT OF
LOW C
NARROW C

2-LOUVERED PC

RUMBLE NOISE C
WINDY C

AT ONCE
REALLY TALL C



PAV.

SFC.

KAC. (11)

TALL
WID
FLAT
THIN/NARROW


SEA MOUNTAIN
LAKES
SMOOTH



RESIDE
ANKLO

CONNECTED TO
LAND

TOGETHER WATER.



ALL THE
WORK OF CONTROL

DARK ?

LAND

LAND

STRUCTURE

ALL THE
LAND COULD
BE.

ALL THE
LOCKS

13

A1 RUK

SUNG IS TALL.

COWF RUK
TOD TALL FOR A LOCK.

SITS END
1450

65

RISING
ANGLED
SMOOTH

Water
FLAT
SMOOTH

Structure

HIGH
WIDE
FLAT
SMOOTH

ades the Columbia
American.

ers of the Oregon
establishing homes,
the fertile Willam-
nd would rise.*

Columbia country
nearly precipitated
two nations when
oliticians took up
Forty or Fight!"
ion turned into com-
arallel rather than
oundary treaty cut
in two: British Co-
gon Territory (from
on, Idaho, and part
e) to the south.

ed a Long Fight

ter, in 1964, came a
er economically. It
ing, water storage,
and distribution of
ved in controversy,
ven today.

eave a strong fabric
I goodwill. United
s, sharing their
way of life, and their
use a phrase that
r border as scarcely
ighbors. "Across the

prepare the way for
nt of the Columbia
r's destiny.

gton, nestled in arid
en by irrigated apple
Kirby Billingsley. At
ommissioner of Che-
District No. 1, which
Power from such
d dams, pooled with
dams, is distributed
ates and to Canada
Power Administra-

the Columbia began
Grand Coulee Dam,"
Woods, publisher of
ld, started it in 1918.
the fight for years.
Washington State
regon's Willamette," by
GEOGRAPHIC.

AVICA DAM

