

REMOTE VIEWING SESSION DATA



* Remote Viewer : LB *

* Interviewer : FA *

* Observer(s) : _____ *

* _____ *

* _____ *

* Date : 05/31/85 *

* Starting time : 1408 hours, local *

* Site # : 41 *

* Site Acquisit.: (ERV) ERV PRV ARV BRV Other _____ *

* Working Mode : (GT) HEM Other _____ *

* Feedback class: A B (C) *

418797

120527

* Ending time : 1447 hours, local *

* Notes : PI/AV - long narrow Bldg. *

* Highest stage : II *

* Evaluation : + *

* Actual site : Rapids, deep woods and lakes *

* RV summary : A/S pg 9 *

* _____ *

* _____ *

This document is made available through the declassification efforts
and research of John Greenewald, Jr., creator of:

The Black Vault



The Black Vault is the largest online Freedom of Information Act (FOIA) document clearinghouse in the world. The research efforts here are responsible for the declassification of hundreds of thousands of pages released by the U.S. Government & Military.

Discover the Truth at: <http://www.theblackvault.com>

SG11



FR. MEADE,
31 MAY 85
FRED
1408 HRS.

AJ.
FLASH OF A LONG,
NARROW BUDL
LOTS OF WINDOWS.

418797
120522

A: RISING
ANGLE
FLAT
RECESS
SMOOTH
DOWN

CFB

B: _____

418797
120522

A: RISING
CURVED
ANGLE
DOWN
SMOOTH

PC

B: _____

418797
120522

A: RISING
CURVED
ANGLE
RECESS

RECESS BKK.



418797
120522

A: RISE
- CONVO
ANVO
ACVZ
SMOOTH

B: _____

ADL BUK.
LOOKING FOR FEELINGS
NOT PANTS.

418797
120522

MISS BUK.

418797
120522

A: SOLID
RISUAL
ANVO
ACVZ
SOLID

B: LAND

PL

SZ: BROWN. C

418797
120522

A: RISE
ANVO
CONVO
DOWN
HAND
SOLID
MONMADO

B: LAND

418797
120522

A: MSINE
BANK
DOWN
SOLID
B: LAND

ALL DARK
MOUNTAINS

ALL DARK
THAT MOUNT
IN CENTER

~~4187~~

418797
120522

A: MOUNT
SOLID
NATURAL
B: _____

A.

SZ: COLD
WHITE

ALL DARK
MOTTLED
BLACK/WHITE.

418797
120522

A: RISING
FLAT
HARD
SOLID
RANGES
CONUS
DOWN
B: LAND

C.

418797
120522

ALL DARK.

4

418797
120527

: RISE
HOLLOW
MAN MADE
ANAL
FLAT
ACROSS
BL STRUCTURE

418797
120527

A: FLAT
HAND
SHOOTA
B: _____

ALL DRK
FOOLS LIKE WAGON
MISS DRK.

48797
120527

A:

418797
120527

A: ROUND

MISS DRK

418797
~~120527~~

ABOUT

(5)

418797
120522

A: RISING
SMOOTH
CURVED CFB

B: LAND
A: NEW
FLAT
HARD
MANMADE

B: _____

ALL DARK
CONCRETE
RUNWAY

418797
120522

A: HARD
RISING
DUM
FLAT
SOLID PC

B: LAND

S2: SMOOTH F002 PC
F002S 11.44 ← ALL BK

418797
120522

A: MISS BK

6

418797
120522

NSI

MISS BK

418797
120527

A: NSI
PORK
DOW
B: LAND

MOUNTAIN N.

418797
120527

A: SMOOTH
HAND
LIQUID
FLAT
B: WATER N

AOL BK.
QUACIOL.

418797
120527

A: SMOOTH
FLAT
HAND
COLD
B: LIQUID CFD.

418797
120527

A: IRREGULAR
HAND.

CONF. ~~CONF.~~ BK.

MIGHT BE A VORTICE.

418797
120527

A: NSI
PORK
HAND
SOLID
B: LAND
A: SCALDS
FLAT
PORK
B: LAND

AOL BK.
CASSA



448 797
120 522



A: MISSING
FIRM

B: CRISP

ALL BK.
SNOW FLOWS.

A: PLUM
MISSING
1 BLOWN
ROTOR
SWOOSH
FIRM
COLD

B: SWOOSH

S2: OPEN C
QUIET C
COLD C

BITING & CRACK

ALL BK.
LIKE WARM
COLD AIR.

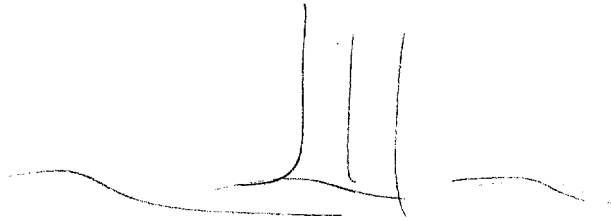
CLEAN TASTE
TAINTED "

WIDE
OPEN C
BLUB C
WHIT C
TRILL C

CRUNCHING SOUND PL

ALL BK.
CRACKING

8




SL: OPEN
DARK
EMPTY CFD,
COLD <

ALL DARK
ICE CAVS.

SOLID

ALL DARK
ICE PERG



SMOOTH C
LIQUID <
LUMPY C

ALL DARK
NIAGARA FALLS.

②

INTERIM SUMMARY: SITE IS RESIDING NATURAL
LAND - WETLAND, COLD, WHITE, REPOSTING, PATROL.

ADL RNC
CASCADIES.

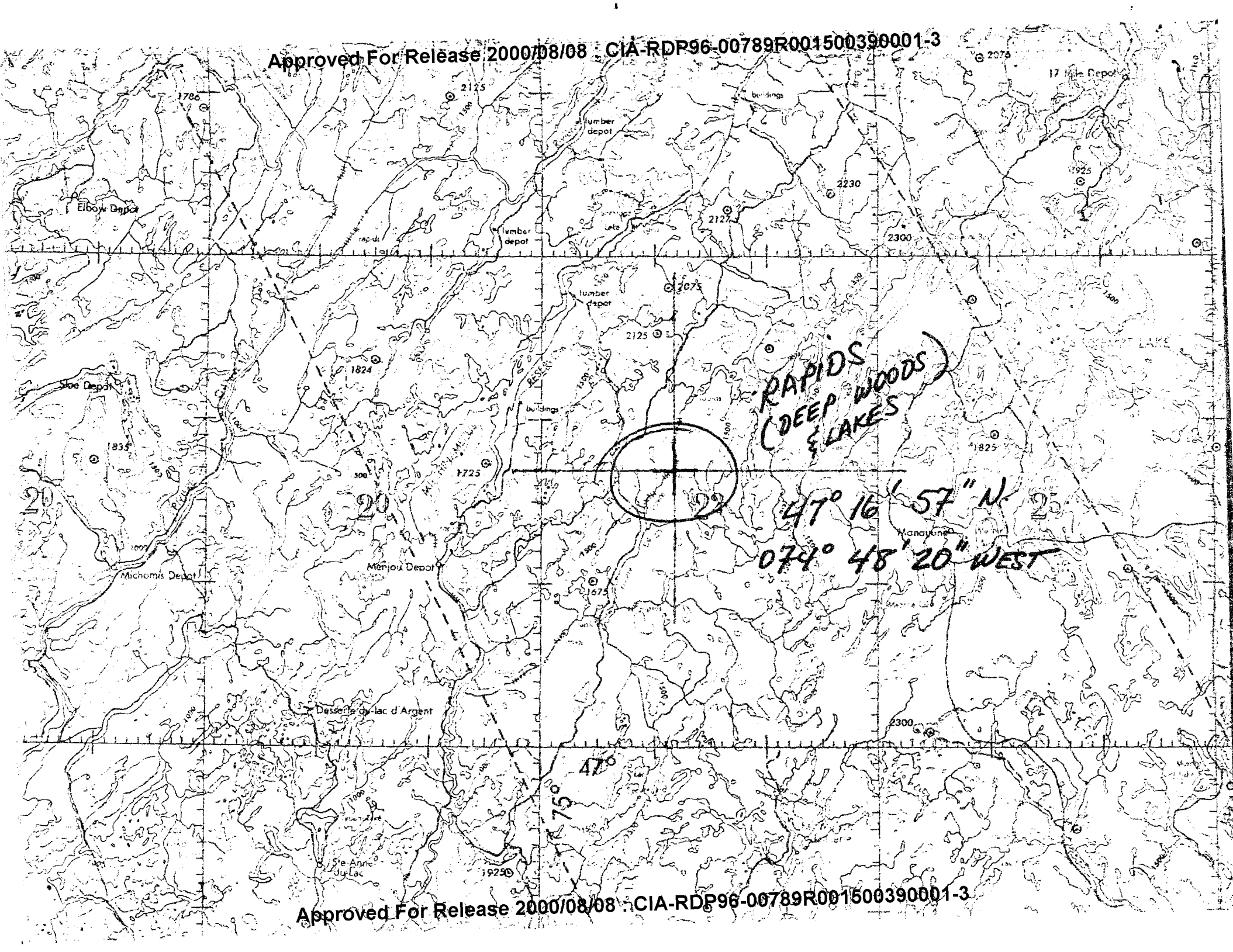
WOOD/BROWN/BLACK LAND. ~~SOME~~

SHORT VEGETATION
OPEN COUNTRY FOLIAGE
SPARSE, CLUMPY VEGETATION
HILLS /

~~ROCKY~~
ROCKY
HILLS

SITE END.
1447

FELT DURING THE WHOLE SESSION THAT THERE WASN'T
ANY ONE SINGLE POINT TO RV. SITE WAS A
VARIOUS AREA.



RAPIDS
(DEEP WOODS
& LAKES)

47° 16' 57" N
074° 48' 20" WEST