

REMOTE VIEWING SESSION DATA

* Remote Viewer : LB *

* Interviewer : FA *

* Observer(s) : _____ *

* _____ *

* Date : 04/11/85 *

* Starting time : 1308 hours, local *

* Site # : 0758 *

* Acquisition by: CRV ERV PRV ARV BRV Other _____ *

* Working mode : GT HEM Other _____ *

* Feedback class: A B C *

269801
017632

* Ending time : 1354 hours, local *

* Notes : SIT Movement TNG - Sleepy *

* Highest stage : III *

* Evaluation : + *

* Actual site : Victoria Falls *

* RV summary : _____ *

* _____ *

This document is made available through the declassification efforts
and research of John Greenewald, Jr., creator of:

The Black Vault



The Black Vault is the largest online Freedom of Information Act (FOIA)
document clearinghouse in the world. The research efforts here are
responsible for the declassification of hundreds of thousands of pages
released by the U.S. Government & Military.

Discover the Truth at: <http://www.theblackvault.com>

FT. MEADE
4 NOV 85
FRED
1308

~~NO~~ P.I. SUCRY
NO AV.

269801
017632

A: RISING
ARMS

"CONF BRK.
"PEAK" FOOLING -
DONT KNOW WHY I
LIFTED PEN.
ALL BK.
"FOOLING" OF MOUNTAIN.

269801
017632

A: RISING
CONF
ARMS
ATMO
SUCRY
B: KATND

PC

SZ: LENOY PC
PATENTY
DARRIC CFB
ATMO

269801
017632

A: MISS BUK.

269801
017632

A: MISS
TAKO
WOMEN
NATURAL
LAND

269801
017632

A: WADY
IRADONUM
SOFT
B: _____

POC BUK.
TOMSON TO SAY
WATER, BUT
NO "FLUID" FROZING

269801
017632

A: MISS BUK.

269801
017632

A: ACROSS
HAND
SWEET
ANECO
B: LAND POK

A: FLUID
SOFT
B: WATER

~~A:~~

POC BUK.
SOON TO GET
WATER ON BOTH
SIDES.

POC BUK

S2: COLD C
COOL

NO CTRK.
VOLCANO

WIND C
WIND PL
WIND C SY
ROCK C SY
SIGNA TASTE CFB
PINE TASTE CFB
OPEN AIR SOUNDS PC
TRAFFIC SOUNDS CFB
SHOON C
STAMP

ALL DRK.
LIKE PINE NEEDLES.

DISTANT PC
OPEN C
TALL C
WIDE C
FAR C
BIL

AI DRK.
NOTICE BIL

AU2 DRK
SIZE OF
MOUNT OLYMPIUS

①

~~_____~~
_____ W105



5



ADL BNC
LICK SOMETHING
ON SIDE - ROUGH.

ADL BNC
KIT. SIT. HORNS.

6



⑤

S21

LOWON
 LOWON
 ROCKS SOUND
 OPEN SAND
 DUST SMOKE
 ENERGY FEEL
 WEIGHT " "
 WOOD FEEL
 HENNA TASTE
 ACID TASTE
 FLINT TASTE

SLOPING
 FLATTOP
 LOOSE
 VERTICAL C


FOR THE
 ME. RUBINOV

A: VERTICAL
 FLUID
 MOVING

B: WATER C

FOR THE
 FEELS


7 mi. north



D:

~~TOO MUCH~~ RUC.

7 mi. W.



D: 1A054.
17000

CONF
~~CONF~~ RUC.
TOO MANY.
SZ's.

7 mi. W



A: ACROSS
FLAT
HAW
B: 1A054.


B: LAND PL

SZ: HIG. H
LOW PL
LOW PL
ROCK

AC RUC.
LIKE A
FOREST.

9

7 mi. W.



A: VERTICAL
LARGE
FLUID
B: LAND/WATER CF.

7 mi. N.



A: DOWN
FLASS
HAND
WATER
LARGE
WATER
B: LAND PC.

A: MOUNTAIN
AREAS
LAND

B: STRUCTURE C

TANK C
ROCK CFB
TANK CFB




269801
017632

A: CONVOY
NW 45
BRASS
ITB RD

B: _____

7 mi N.



miss DRK


7 mi N



A:

ALL DRK
OUT TO SEA
200.

269801
017637



A: ARMS
ARMY
DOWNS
B: LAND C

A: FURTP
VORTICAL
B: WATER C


7 mi. N



A: ARMS
TRUCKS
MOUNTAINS
B: STRUCTURE

S2: SOLID
LIGHT COLOR

7 mi. N



A: ARMS
FLAT
MOUNTAINS
NATIONAL
B: LAND C

A: MOUNTAINS
ROAD
MOUNTAINS
B: CITY C

SITS ON
1354

SITE IS A WATERFALL 7 MI. SOUTH
OF A CITY. AREA IS HIGH ALTITUDE,
OPEN, UNCULTIVATED, FORESTED, QUIET, WATER-
FALLS FEELS LIKE IT MIGHT BE 2-3000 FT.
CITY FEELS LIKE LOWER THAN ADJACENT
LAND (ALL LIKE AT FOOT OF MTS.)

Site 758

Victoria Falls

These waterfalls on the Zambesi River at the border of Southern Rhodesia and Northern Rhodesia are 5,700 feet wide. It is 2,850 ft above sea level where the river is crossed by an outcrop of Tertiary basalt. The river falls abruptly, with a great roar and in a cloud of spray, over the edge of a chasm. The native Makololu name, mosi-oa-tunya, means "the smoke that thunders". Between Livingston and Cataract islands are the Main falls, 355 ft deep. The chasm varies in width from 80 to 200 feet. The Zambesi subsequently passes through a series of narrow zigzag gorges.

David Livingston discovered and named the falls on November 16th, 1855. Immediately below them, a 650 ft rail and road bridge was opened in 1904. The township of Livingston, Northern Rhodesia, is seven miles north. The falls have become a tourist attraction, and a hydroelectric station, unobtrusively sited downstream, was opened in 1938.