

REMOTE VIEWING SESSION DATA

*
* Remote Viewer : GP *
* * * * *
* Interviewer : ED *
* * * * *
* Observer(s) : _____ *
* _____ *
* _____ *
* * * * *
* Date : 00/09/87 *
* * * * *
* Starting time : 1400 hours, local *
* * * * *
* Site # : 0032 *
* * * * *
* Site Acquisit.: CRV ERV PRV ARV BRV Other _____ *
* * * * *
* Working Mode : GT HEM Other _____ *
* * * * *
* Feedback class: A B C *
* * * * *

*
* Ending time : _____ hours, local *
* * * * *
* Notes : _____ *
* * * * *
* Highest stage : S1 *
* * * * *
* Evaluation : _____ *
* * * * *

*
* Actual site : SALTON SEA *
* * * * *
* RV summary : _____ *
* : _____ *
* : _____ *
* * * * *


This document is made available through the declassification efforts
and research of John Greenewald, Jr., creator of:

The Black Vault



The Black Vault is the largest online Freedom of Information Act (FOIA)
document clearinghouse in the world. The research efforts here are
responsible for the declassification of hundreds of thousands of pages
released by the U.S. Government & Military.

Discover the Truth at: <http://www.theblackvault.com>



10 Sep 87

1422

33° 18' N
115° 50' 15" W



BREAK


33° 18' N
115° 50' 15" W



A. Across
fluid

B. water

END 2:26



SG1J

PI —


AV —

ABORR.

10 Sep 87

0939


33° 18' N
115° 50' 15" W



A. vertical up angle across
hand

B. structure

33° 18" N
115° 50' 15" W



A. vertical up angle across
hand

B. structure

33° 18' N
115° 50' 15" W




A. Across
hand

~~B. land~~

B. —

AOL BK
land


33° 18' N
115° 50' 15" W



A. vertical up angle across
hand

B. structure

33° 18' N
115° 50' 15" W



A. up angle across
had
B. structure