

REMOTE VIEWING SESSION DATA

\*\*\*\*\*  
\*  
\* Remote Viewer : GP \*  
\* Interviewer : ED \*  
\* Observer(s) : \_\_\_\_\_ \*  
\* \_\_\_\_\_ \*  
\* \_\_\_\_\_ \*  
\* Date : 11/09/87 \*  
\* Starting time : 1433 hours, local \*  
\* Site # : 0059 \*  
\* Site Acquisit.: (CRV) ERV PRV ARV BRV Other \_\_\_\_\_ \*  
\* Working Mode : (GT) HEM Other \_\_\_\_\_ \*  
\* Feedback class: A (B) C \*  
\*\*\*\*\*

\*\*\*\*\*  
\*  
\* Ending time : \_\_\_\_\_ hours, local \*  
\* Notes : \_\_\_\_\_ \*  
\* Highest stage : S1 \*  
\* Evaluation : + \_\_\_\_\_ \*  
\*\*\*\*\*

\*\*\*\*\*  
\*  
\* Actual site : SOLAR Power Site \*  
\* RV summary : \_\_\_\_\_ \*  
\* : \_\_\_\_\_ \*  
\* : \_\_\_\_\_ \*  
\*\*\*\*\*

This document is made available through the declassification efforts  
and research of John Greenewald, Jr., creator of:

# The Black Vault



The Black Vault is the largest online Freedom of Information Act (FOIA)  
document clearinghouse in the world. The research efforts here are  
responsible for the declassification of hundreds of thousands of pages  
released by the U.S. Government & Military.

**Discover the Truth** at: <http://www.theblackvault.com>

SG1J

Ft Meade

Monitor E/D

11 Sep 87

1433


34° 52' 12" N  
116° 49' 48" W



A. Across  
Semisoft leaning toward the land

B. —

34° 52' 12" N  
116° 49' 48" W



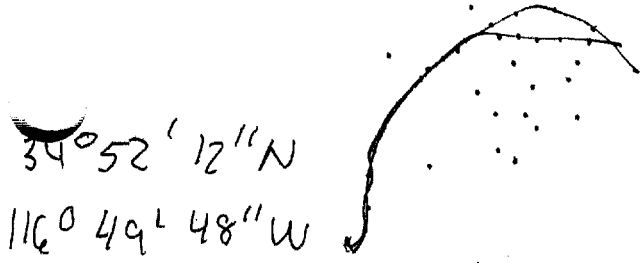
A. Across  
Semisoft

B. —  
B. land

34° 52' 12" N  
116° 49' 48" W



BREAK



A.

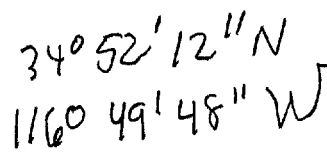
Miss BREAK



A.


Miss BREAK

34° 52'



A. Across


Too Much Break




A. across vertical up  
curving across  
hand  
B. —



A across  
thick  
B. —




A. across  
senisapt then hand  
B. land



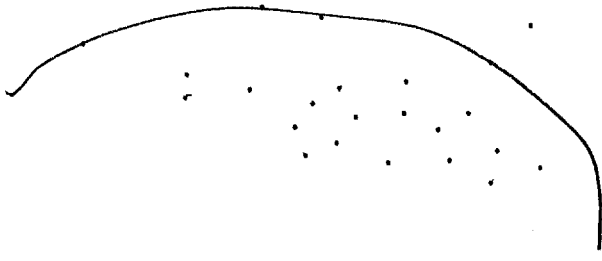
A. vertical up <sup>curving</sup> angle across  
B. —

52' 12" N  
116° 49' 48" W



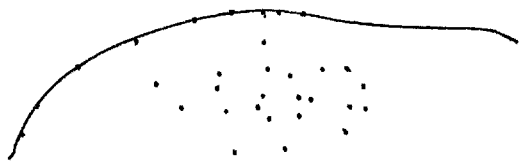
A. rolling across  
hand  
B. land

34° 52' 12" N  
116° 49' 48" W




A. curving around  
horizontal  
semiso ft  
B. land

34° 52' 12" N  
116° 49' 48" W



A. curving up around  
almost hand  
natural  
AOL  
natural  
B. ~~land~~

34° 52' 12" N  
116° 49' 48" W




A. sloping down curving up  
curving down  
hard and soft

40-60  
like swiss  
cheese

B. ———

34° 52' 12" N  
116° 49' 48" W



A. vertical up angle across  
~~semiso~~  
same soft/hard feeling  
man made

B. structure