



REMOTE VIEWING SESSION DATA

\*\*\*\*\*SG1J\*\*\*\*\*  
\*  
\* Remote Viewer :  \*  
\* Interviewer :  \*  
\* Observer (s) : \_\_\_\_\_ \*  
\* \_\_\_\_\_ \*  
\* \_\_\_\_\_ \*  
\* Date : 15/07/87 \*  
\* Starting time : 0925 hours, local \*  
\* Site # : 1045 \*  
\* Site Acquisit.: (CRV) ERV PRV ARV BRV Other \_\_\_\_\_ \*  
\* Working Mode : (GT) HEM Other \_\_\_\_\_ \*  
\* Feedback class: A (B) C \*  
\*\*\*\*\*

\*\*\*\*\*  
\*  
\* Ending time : 1004 hours, local \*  
\* Notes : \_\_\_\_\_ \*  
\* Highest stage : S/P2 \*  
\* Evaluation : + \_\_\_\_\_ \*  
\*\*\*\*\*

\*\*\*\*\*  
\*  
\* Actual site : WASHINGTON, D.C. \*  
\* RV summary : \_\_\_\_\_ \*  
\* : \_\_\_\_\_ \*  
\* : \_\_\_\_\_ \*  
\*\*\*\*\*

This document is made available through the declassification efforts  
and research of John Greenewald, Jr., creator of:

# The Black Vault



The Black Vault is the largest online Freedom of Information Act (FOIA) document clearinghouse in the world. The research efforts here are responsible for the declassification of hundreds of thousands of pages released by the U.S. Government & Military.

**Discover the Truth** at: <http://www.theblackvault.com>



Pt Mendocino  
Monitor E6  
15 Sep 87  
0925

38° 55' N  
77' 0" W



A. Across  
almost hard

TM break

38° 55' N  
77° 0" W



A. Across, wavy  
Semisoft

B. ———

38° 55' N  
77° 0' W




A. Across wavy  
Semisoft

B. ———

BREAK

38° 55' N

77° W



A. across, rolling  
fluidy

AOL  
natural

B. water

AOL  
river

38° 55' N

77° W

MISS BK

38° 55' N

77° W



A. across up+down across  
: semisoft.

B. ———

38° 55' N


77° W



A. across up+down across  
Semisoft

B. ———


38°55' N  
77° W



A.

Miss BK


38°55' N  
77° W



A. Across  
horizontal across

Break

20°55' N  
77° W



A. curving up  
semi soft

B. —


38°55' N  
77° W

Miss BK

38° 55' N  
77° 0' W

MISS BK

38° 55' N  
77° 0' W



A. Across  
semisoft

AOL  
man made

B. —

A. Across  
fluidy  
B. water



A. curving across up and down  
semisoft

B. —



38° 55' N  
77° 0' W



A. across wavy  
Big.  
semisoft

AOL  
man-made

B. —



B. — AOL BK  
city




hard  
man made

B. —

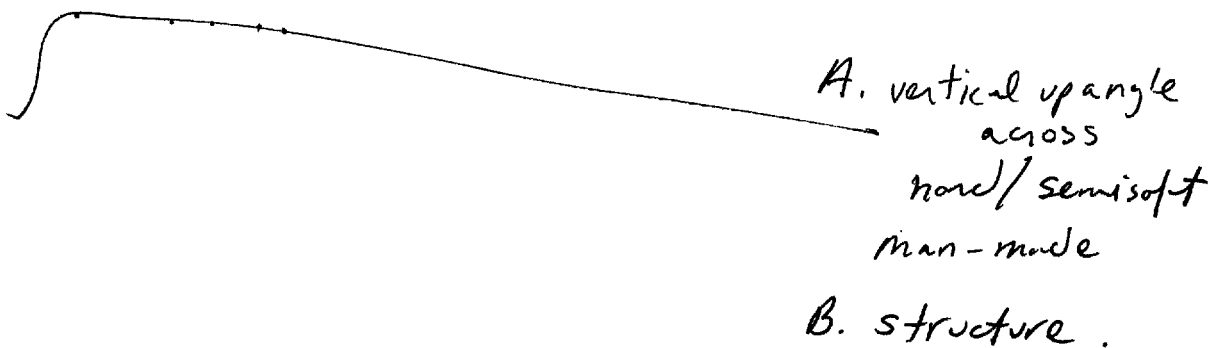
A. soft  
fluidy

B. — water

38° 55' N  
77° W



38° 55' N  
77° W



structure / water  
city / river

end 1004