

REMOTE VIEWING SESSION DATA

*
* Remote Viewer : GP *
* Interviewer : ED *
* Observer(s) : _____ *
* _____ *
* _____ *
* Date : 16/09/87 *
* Starting time : 0845 hours, local *
* Site # : 1049 *
* Site Acquisit.: (CRV) ERV PRV ARV BRV Other _____ *
* Working Mode : (GT) HEM Other _____ *
* Feedback class: A (B) C *
*

*
* Ending time : 0925 hours, local *
* Notes : _____ *
* Highest stage : SIR2 *
* Evaluation : X _____ *
*

*
* Actual site : YOSEMITE FALLS *
* RV summary : _____ *
* : _____ *
* : _____ *
*

This document is made available through the declassification efforts
and research of John Greenewald, Jr., creator of:

The Black Vault



The Black Vault is the largest online Freedom of Information Act (FOIA) document clearinghouse in the world. The research efforts here are responsible for the declassification of hundreds of thousands of pages released by the U.S. Government & Military.

Discover the Truth at: <http://www.theblackvault.com>

Monitored
16 Sep 87
0845



A. Across
Sluicly
B. water



A. curving across

cont BK



A.

cont BK
horizontal vs vertical

37°45' N
119°35'

Miss BK



A. vertical up across
semisoft

conf BK

B. —

37°45' N
119°35' W

37°45' N
119°35' W




A. vertical up angle across
semisoft
airy above
fluidy below

B. straw —

AOL BK
STRUCTURE

37°45' N
119°35' W



A. across

Miss BK

37°45' N
119°35' W

Miss BK

37°45' N
119°35' W



A. vertical up angle across
Senisoft

AOL BK
not man made



MISS BK


37° 45' N
119° 35' W



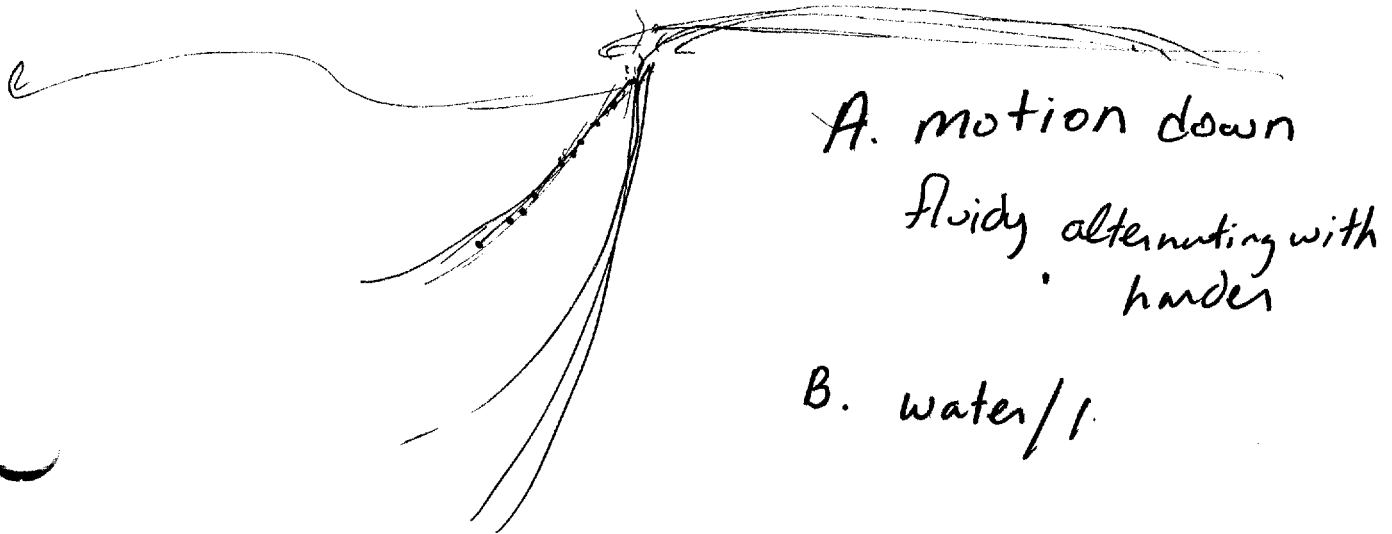
A. vertical up across slopes

~~Asl BK~~
water splashing

37° 45' N
119° 35' W



A. vertical up
Semisoft AT
Semisoft below
hard for below
fluidy at base
steep



water / land interface