

J 2.3 Feb 90


~~SECRET~~/NOFORN

PROJECT SUN STREAK

WARNING NOTICE: INTELLIGENCE SOURCES AND METHODS INVOLVED

PROJECT NUMBER:	5226	SESSION NUMBER:	01
DATE OF SESSION:	1 FEB 90	DATE OF REPORT:	7 FEB 90
START:	1330	END:	1400
METHODOLOGY:	CRV	VIEWER IDENTIFIER:	003

SG1A

1. (S/NF/SK) MISSION: to describe the characteristics of the targeted object at encrypted coordinates 610800/737348.  SG1A

2. (S/NF/SK) VIEWER TASKING: Utilizing encrypted coordinates 610800/737348, describe the purpose and physical characteristics of the targeted object.

3. (S/NF/SK) COMMENTS: No inclemencies noted. A summary of the information is attached.

4. (S/NF/SK) EVALUATION: *2*

MONITOR: 025

HANDLE VIA SKEET CHANNELS ONLY

~~SECRET~~/NOFORN

CLASSIFIED BY: DIA (DT)
 DECLASSIFY: OADR

This document is made available through the declassification efforts
and research of John Greenewald, Jr., creator of:

The Black Vault



The Black Vault is the largest online Freedom of Information Act (FOIA)
document clearinghouse in the world. The research efforts here are
responsible for the declassification of hundreds of thousands of pages
released by the U.S. Government & Military.

Discover the Truth at: <http://www.theblackvault.com>

~~SECRET~~

WORKING PAPER

DATE: January 29, 1990

TASKER

1. PROJECT NUMBER: 5226
2. ENCRYPTED COORDINATES: 610800/737348.
3. BACKGROUND: THE TARGET IS AN OBJECT.
4. ESSENTIAL ELEMENTS OF INFORMATION:
 - A. DESCRIBE THE PURPOSE AND USE OF THE OBJECT.
 - B. DESCRIBE THE PHYSICAL CHARACTERISTICS OF THE TARGET SITE.
 - C. PROVIDE SKETCHES IN SUPPORT OF YOUR FINDINGS.

~~SECRET~~

Working paper

Proj. no: 5226
Date: 1 Feb 90
Viewer: 003
Session: 001
Monitor: 025

Summary of Information

X Site involves a cluster of structures of greatly varying sizes and shapes in a relatively open and austere landscape setting. There are hills apparent in the middle distance. One structure is circular and domed, with a roof composed of equal-sided segments. There is another structure nearby that is taller than it is wide, perhaps even cylindrical, with a pattern going up the side. There are other structures present, of more conventional rectangular or oblong shape. There is a sense of association between all these structures--an interconnectedness of an intangible sort, as if each structure housed on particular sub-aspect of the overall purpose of the grouping of buildings.

X The shapes and sizes of the structures were determined not by aesthetics but by the function or overall purpose of each structure. There seemed to be an object associated with the site, which was rounded, smooth, integrated, connected, with a bulbous portion and other elements that had flat surfaces, corners, and angles. Portions of the object were moveable and adjustable. The object seems to sit on the ground; it does not seem to be self-mobile, but can be moved from one place to another as required. It can also be adjusted from the vertical to the diagonal to the horizontal as required, but the base remains stationary. There is a pale ordinance-green color, which

contribute to the impression that the site is military ordinance related, with a further impression that electromagnetics play a major role, and that the object may not directly be a weapon--in fact, it reminds one of the radome of the SGT York air defense weapon. There are attachments and accouterments on the sides of the object, as well as long line or corrugations in the sides of it.

Handle Via SKEET Channels Only

~~CONFIDENTIAL~~

Paul
30 Jun 90
Ft. Meade, MD
Robin
1330

610 800
737 348



K - down
foot
end
Pa last

H - area
wade
use
SS 1/4

B - 8 meters


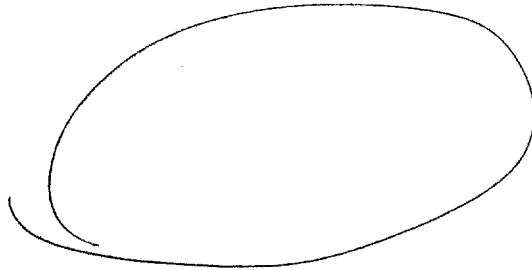

H - burg, down
last

B - object

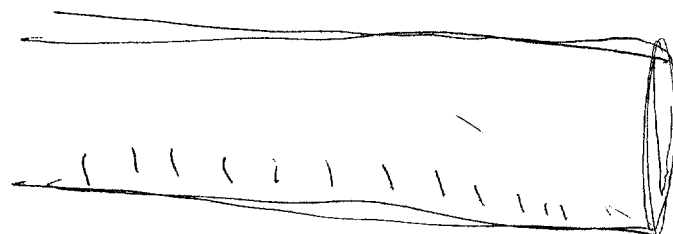

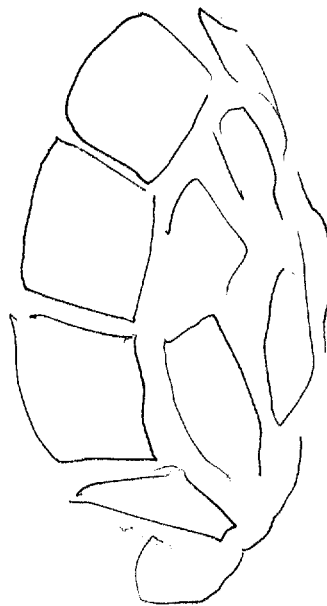

S2
swords
cool
last
gray
yellow
had
slit
burgs
red
black

rounded
wide
open
tail

A1 B6
straw hat



W



→

officers
smooth

Scuffed
patterns

flaky

open
flat
rounded

structure

"like"
some

fall

structure

seems taller than wide, perhaps cylindrical. patterns on side.
light colored.

open
remain

Several

structure

nearby

seems sense of baneness or austerity to area. Hills near distance

people

a few

52 AZ FI T I AZ ALS

Estimated

dk grey

Structure

long
thin

Set 2 Same of being a group of structures + blocks w/ common
orientation - interconnected in a identifiable sense. Part of
its own sub-purpose. Heterogeneous shapes according to use
& purpose

agony,
surly
activity

Object (c)

rounded

Smooth

integrated

bulbous

connected

integrated



angle

flat

irregular

Refined



SVI

6

52.

D

H1

EI

T

I

AL

AS

military
purpose

Self Objects SVI3 on ground. Is not self mobile. is not intended for its aesthetics - form follows function. Can be adjusted from vertical to diagonal to horizontal as required but base remains stationary. Impression of smooth-shiny ordnance green color (pale green); Impression of military ordnance related, but feeling of electromagnetic probe - i.e. not directly a weapon.

AS Reminds me of radome on SGT York AA gun system

Self 14 inch vents, smoothness

hopper

Corrugations/
lines

AL BK
big heavy

