

REMOTE VIEWING SESSION DATA

 * Remote Viewer : PS 603 *
 * Interviewer : BR 101 *
 * Observer(s) : _____ *
 * _____ *
 * _____ *
 * Date : JUN 11 1985 *
 * Starting time : 1008 hours, local *
 * Site # : 711 _____ *
 * Acquisition by: CRV ERV PRV ARV BRV Other _____ *
 * Working mode : GT HEM Other _____ *
 * Feedback class: A B C *
 * _____ *

 * Ending time : 1124 hours, local *
 * Notes : FELT GOOD ABOUT THE session (APTCR) *
 * Highest stage : 5 *
 * Evaluation : 4 *
 * _____ *

 * Actual site : BANDAR SERI BEGAWAN, BORNEO *
 * RV summary : see PAGE 14 *
 * _____ *
 * _____ *

This document is made available through the declassification efforts
and research of John Greenewald, Jr., creator of:

The Black Vault



The Black Vault is the largest online Freedom of Information Act (FOIA)
document clearinghouse in the world. The research efforts here are
responsible for the declassification of hundreds of thousands of pages
released by the U.S. Government & Military.

Discover the Truth at: <http://www.theblackvault.com>

SG1J

11 June 85
Ft. Meade, MD
20755

SG1J

1008

677884
865787



A. Curving around
solid

B. land

677884
865787



A. Curving around
fluid

B. water

A. flat across
hard

B. land

S-2

cold

blue

Water Smells

dark/brown/black

rough

bluish

green

vegetated

ADL Break
Crater Lake

677884

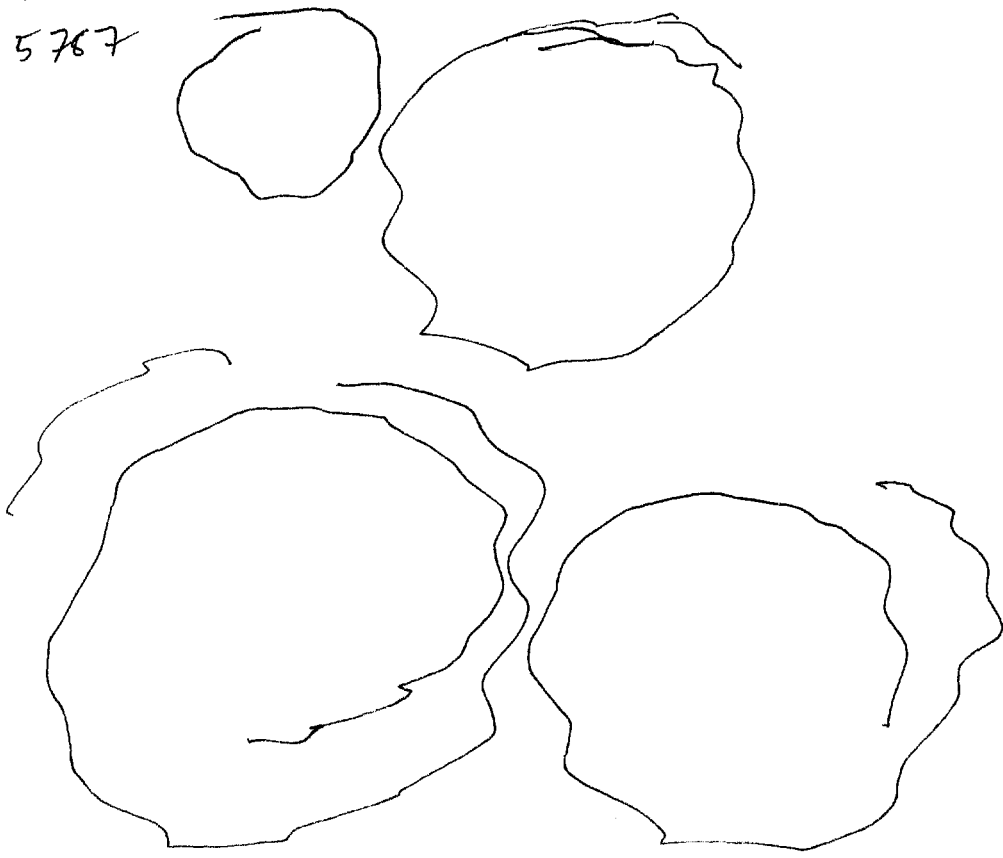
865787



A. confusion break

677884

865787



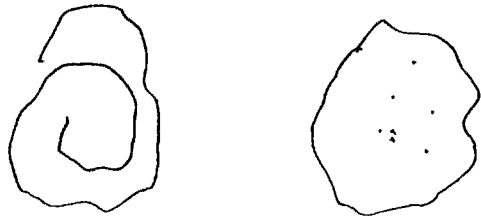
confusion break

677884
865787



Confusion
break

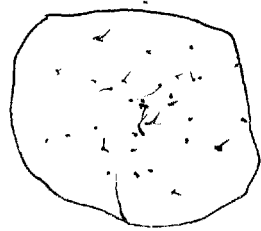
677884
865787



A. around
Solid
B. land

AOL BK
Meteor crater

677884
865787



A. around
hard
B. land
A. across flat
ground
B. water

5-2

blue
green
deep
bar
wide
wavy

AZ BK
pleasant
green feeling

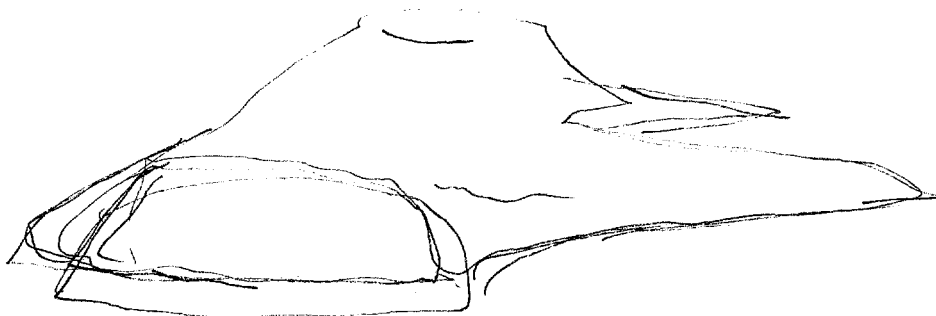
brown
tan
ochre
tough
green
warm
steep
bird sounds
sloping
flat
rising
rounded
Wag man

A2 BK
Pictain
Island

views
different elevations
undulations
drooping
rising

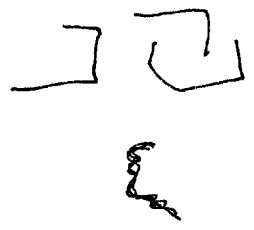
A2 BK
desolate feeling
long way away
from anywhere

land/water interface
Island



Size of land surrounded by water is very clear
feel. land has varying elevations & if a interfox
differs in diameter from one place to the next. At one
point it slopes to the water. At another it drops
sharply. Center of land is depressed in a ^{rough} circle
manner, suggesting volcanic crater or even atoll.

677884
865787




A. angles
solid
B. structure

A. angles
solid
B. structure

A. confusion
lovely

S-2
white
shiny
warm
glazed
green
vegetated
steamy
moist smell
bird sounds
dripping
bride sounds
fresh tastes
vegetation feel
surrounded
several
low
rectangular
high
wide
dominating

it over
AZ BK
Preservation improved



AOL BK
3-mile Island

AOL Break
Tulum

Light colored, glänzend
↑ Structures are associated with the site. Some are
low + rectangular, but at least one is towering + imposing,
+ gives the pronounced impression of an ancient monumental
edifice. Structures seemed to be surrounded by heavy
vegetation. Climate appears to be very humid + damp, almost
"jungle like."

S-2
red
yellow

D AI EI T I AOL

bird

bird
sounds


fluttering
leaf sounds
(i.e. wind)

rolling

terrain

raining

structure



leveling
workshopping

ensulfed

white
plaster
exterior
stucco

green

on top of

hill



8.
As

S-2
yellow
open
green

D AI EI I I A2

people

indigenous
barefoot

dark
skinned

A2 Bk
Latin American
A2 Break
Mexican

people

fragrant
~~wood~~ smells
wood

A2 Bk (?)
Djakarta

underdeveloped
Tourism

A2 Bk
Tahiti

"crafty"

goods

women

A2 Bk
spectacular

flowers

A2 break
pleasure

S-2

D

A1

EI

T

I

fol

A/S

warm

climate

white

Something

Cool

Confusion like

lots of

wood

construction

Vegetation

used construction

ADL BIC
"like pitched
roofs"

interwoven

grass
huts

ADL BIC
reminds me
of Samoa

buildings

large
square

stone/cement

old

attraction

stairs


many
sloping

costume

native

S-2

D A T E T] AOL Als



Building

church

Cross



white

AOL Blk Red

AOL Blk mission school

AOL Blk LDS Hawaiian temple

Pattern



On top of
Objects
emanations?

hill
green

On top of
Objects
emanations?

hill
building
pole
Chiff
Water
stilts

On top of
attributes
emanations?

rounded
green
smooth
bumpy
rocky
damp
steep
high
misty
shrouded
soft



on top of
Subjects
enumerations?
Structures

out of
topics
enumerations?
Survives
historical sites
houses
boats
things
ruins
steps
stones

AUZ BK
Easter Island

AOL Djakarta
prior emigration?
dark skinned
foreign languages
bicycle
~~stair~~
stair
tropical
islandish
vegetation
humid
3rd World
sovereign
small people
ancient & modern
Pacific
exotic animals
birds
smells
traffic
heavy
disorganized
volcan
non-volcan } together

for BK
Indonesian

Site is an island, or at least ~~land~~ ^{island}, surrounded by water. Climate is humid, warm, perhaps even tropical. Much vegetation + colorful birds are present. People are barefoot, dark-skinned, undeveloped, + ^{sometimes} wear colorful native costumes adapted for warm weather. They live in ~~houses~~ ^{houses made of natural materials}, much like woven fronds, and are handy at crafts. Other structures are present, including one large, imposing edifice on a hill which ~~dominate~~ ^{dominate} area + gives the impression of a religious structure - perhaps a church - but with an ancient ^{+ ruined} feel. Tourists are attracted to the area. Urban areas seem to about non-urban areas, + traffic congestion exists including cars, bicycles + noise. ^{in the urban area} Area seems to evince a Pacific or Micronesia/SO. Pacific feel.

Site end

11:24

BANDAR SERI BEGAWAN

The capital of Brunei has many houses built on stilts over the Brunei River. The Great Mosque is behind them. Brunei is on the Northern coast of Borneo. Tropical marine climate, high temperatures and humidity is tempered by sea breezes. Rainfall is heavy along the coast and in this area.