

REMOTE VIEWING SESSION DATA

 *
 * Remote Viewer : PAUL 003 *
 * Interviewer : BILL 101 *
 * Observer(s) : _____ *
 * _____ *
 * _____ *
 * Date : MAY 21 85 *
 * Starting time : 0818 hours, local *
 * Site # : 712 *
 * Site Acquisit.: CRV ERV PRV ARV BRV Other _____ *
 * Working Mode GT HEM Other _____ *
 * Feedback class: A B C *
 * _____ *

 *
 * Ending time : 0957 hours, local *
 * Notes : NO PJ, on AV *
 * Highest stage : 5 *
 * Evaluation : + 3 *
 * _____ *

 *
 * Actual site : CEUTA, AFRICA (PART, TERRITORY OF SPAIN) *
 * RV summary : SEE PAGES 10 + 19 *
 * _____ *
 * _____ *
 * _____ *

This document is made available through the declassification efforts
and research of John Greenewald, Jr., creator of:

The Black Vault



The Black Vault is the largest online Freedom of Information Act (FOIA) document clearinghouse in the world. The research efforts here are responsible for the declassification of hundreds of thousands of pages released by the U.S. Government & Military.

Discover the Truth at: <http://www.theblackvault.com>

SG1J

21 May 85

F.F. Meade, MD

SG1J


0818

35° 50' N.
5° 25' W.



ADL Break
Island

35° 50' N.
5° 25' W.




A. snow
Solid
B. land
Acid fusion bk

35° 50' N.
5° 25' W.



A. snow
fluid
B. water

35° 50' N.
5° 25' W.



for bk
I think
this is out
in the middle
of the ocean.

35° 50' N.
5° 25' W.




A. across
flat
land

B. Surface

A. angles
around
slope

B. Structure

35° 50' N.
5° 25' W.



A. across
land

B.
Confusion
broad

35° 50' N.
5° 25' W.



A. *over*
solid
mass
B. *strata*

A. *over*
waves
fluid
B. *water*

strata
~~*land*~~ / *water* *interplay*

35° 50' N.
5° 25' W.




A. *rise*
up and
over
up
B. *compression*
break

AOL Bk

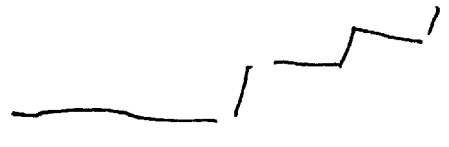
Callais, France

35° 50' W.
5° 25' W.



1. Confusion
break

35° 50' N.
5° 25' W.



It. across
miss break

35° 50' W.
5° 25' W.



It. across
waves
thru
B. note

A. rising
angles
Solid

B. Structures

S-2

gray
wind swept
salty
Sea weeds
D. a sounds
wave sounds
chilly
wide
distant
far

~~ATE~~ B break
exhibition

Structure / water interface, with a large body of water involved - probably an ocean.

AsL Bk
Mt Saint Michel


AsL Bk
Normandy Beach

- s-2
- green
- brown
- rough
- cool
- green
- grey
- lichen encrusted
- orange
- crumbly
- ford smells
- smoke smells
- dinges
- hazy
- clutter
- stacked
- cluttered
- heterogeneous
- rounded
- level
- enclosed
- peaked
- tall
- low
- surrounding

AsL Bk
Pointed
Break
Very interesting

AsL Bk
Village in
France

2





Blk
white cliffs
of Dover

S-2

D # I F I T I ADL

A/S

brown

angular

metal

traffic
sounds

A/S
exhaust
smells

hydro
sound

water

swirling

cold

heap

granular

AI bk
a little yucky

ADL BK
like it's
too close to
civilization

boats/ships

ADL BK ~~ADL~~
city skyline

ADL BK
London
Bridge

S-2 D AI EI T I AdL A/S

curving
around

structures

different
heights



red

sea
smell

acid
smell

long
low

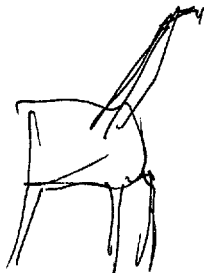
like A/S
pier

structure

full
complex
Supportive

~~AdL~~

A/S
like a
harbor crane



S-2

D AI EI T I AOL ALS
AOL B.
Cairns

green

ship war

moving

white
grey

still
wind

ALS
Naval

ATL BK
Netherlands

ATL BK
Marseilles

Site is a ~~structure~~/water interface located on an ocean, involving a relatively complex set of structures, to some extent joined, involved with maritime, perhaps naval traffic & highly suggestive of a ^{major} harbor area. A foreign, ~~port~~ ^{possibly} continental feed is involved with the site.

S.2 D A I E I T I ASL H/S
hovecraft

orange

AOZ Blk
Impression
of Cliffs
surrounding
Site

water

deep

swelling

A I Blk
feeling of
being out in
the middle of
a lot of
water

AOZ Blk
Walls came
crumbling
down

Crumbling
Objects
Enumerations?

Walls
Structures

Crumbling
Attributes
Enumerations?

rubble
Piers
fragmented
cracked
portholes
weathered
eroded
carpenter break

Crumbling
Subjects
Enumerations?

walls
structures
sea
navigation
erosion
History

Topics
Crumbling
enumerations?

ruins
/

AOL Bk
Stoveberg

AOL
Impression 7
Cliffs surrounds
pinnacled
Squarish
tall
Circumferential
Semi-Circular
Solid
tall
light colored
flat-topped
Sheer
Spaces between
into distant
hazy
forming
slightly sloping
hemming in
protecting

AOL Bunk
large City Bldgs

History
Objects
Inventions ?

Bldgs
Location
People
Books
Wars
Sea
England

History
attributes
Inventions ?
Complex
continuous
long past
varied
grov. one
spectacular
human
noble
conflicting
contending
European

History
subjects
Inventions ?

Wars
ships
kings
empire
colonies
trade
sp. U
Shipping
Hudson Bay Company
we ideal

Competition

History
Topic
emanations ?
naval.
admiralty

AOL BK
British
18th & 19th
Century
Navy
"Horatio
Hornblower"

Religious
objects
emanations?
artifacts
architecture
art objects

Religious
attributes
emanations?
psychics
suppression
conflict

Religious
Subjects
emanations?
Reformation
Inquisition
Protestant
Catholicism
Spain
"

AOL BK

Religious
 topics
 emanations?
 Philosophy
 Streit
 Suppression
 Regression
 Toleration
 intolerance
 conflict
 power struggles
 Authority
 Autonomy
 independence
 proselytizing
 Conversion
 Cohesion

ADL BE
 Christopher
 Columbus
 Columbus
 New World

Spain
Objects
Annotations?
City
buildings
Coast
pyrenees
Barcelona

~~Spanish~~
Spain
attributes
Annotations?
Oriental
Foreign
confusion
break
Spain
attributes
Annotations?
hostile
proud
nationalistic

Public
Toledo
Other Spanish
Cities


Spain
subject
emotions?
Common market
dissolution
conflict
Trade
shipping
Industry
marketing
Foreign exchange

Public
Basque

18

military
NATO

AsL Bk
Corridor



AsL Bk
Gibraltar
prudent
life

Spain
Topics
evolution?

Society
religion
~~Confusion~~ b/c

Confusion
more

Spain
Topics
evolution?

Culture
literature
social structure
handled

AsL Bk
Bullfights

AsL Break
Alhambra

^{Summary}
Crumbling walls or ruins are part of the site, and manifest a long, complex history of religion & political change, heritage, & conflict. Shipping, trade, colonial expansion & cultural development are important components. Spain appears to be closely connected with the site, or vice versa.

Site end
0957

CEUTA
(thā-oo-tā)

A fortified city in North Africa is a territory of Spain. The city occupies an enclave of 7.5 square miles on the coastline of Morocco, at the Mediterranean entrance to the Strait of Gibraltar, Ceuta is the closest African Port to Europe.

The city stands on a narrow peninsula that runs East-West and is dominated by Mt. Acho (636 ft). Mt. Acho is probably ancient Mt. Abila (Abyla) which according to tradition constituted with Gibraltar the classical "Pillars of Hercules". Ceuta's arabic name is Sabta, probably derived from the name of the roman colony on the peninsula. Ad Septem Fratres (Seven Brothers) so called from the seven hills rising there in a group.

Little remains of the old part of the city on the western side of the peninsula. The modern town lies to the east on the slopes of Almina, Shipping is the major industry followed by fishing and food processing. Ceuta is also important as a military station and a refueling port for ships.