






REMOTE VIEWING SESSION DATA

SG1J

\*\*\*\*\*  
 \*  
 \* Remote Viewer :  003  
 \* Interviewer :  101  
 \* Observer(s) : None  
 \*  
 \* Date : 05/14/85  
 \* Starting time : 0819 hours, local  
 \* Site # : 181  
 \* Site Acquisit.: (CRV) ERV PRV ARV BRV Other \_\_\_\_\_  
 \* Working Mode : (GT) HEM Other \_\_\_\_\_  
 \* Feedback class: A (B) C  
 \*  
 \*\*\*\*\*

\*\*\*\*\*  
 \*  
 \* Ending time : 1100 hours, local  
 \* Notes : ~~FE~~ FEELING THAT WON'T WORK.  
 \* Highest stage : 5M  
 \* Evaluation : + 3  
 \*  
 \*\*\*\*\*

\*\*\*\*\*  
 \*  
 \* Actual site : ADELE H. STAMP DIXON Bldg. UofM.  
 \* RV summary : A.S. P. 28   
 \*  
 \*  
 \*\*\*\*\*

This document is made available through the declassification efforts  
and research of John Greenewald, Jr., creator of:

# The Black Vault




The Black Vault is the largest online Freedom of Information Act (FOIA) document clearinghouse in the world. The research efforts here are responsible for the declassification of hundreds of thousands of pages released by the U.S. Government & Military.

**Discover the Truth** at: <http://www.theblackvault.com>

P.T. *Lowy Confidence*

AV break: Red


SG1J [redacted]  
14 May 85  
SG1J [redacted]  
R. (reads, md)  
0819

38° 59' 17" N.  
76° 56' 43" W. 

A. *Confusion break*


38° 59' 17" N.  
76° 56' 43" W. 

*Confusion break*

38° 59' 17" N.  
76° 56' 43" W. 

A. *know waves fluid*  
B. *water*


*Miss break*

38° 59' 17" N.  
76° 56' 43" W. 

A. *angles solid*  
B. *structures*

38° 59' 17" N.

76° 56' 43" W.



confusion  
break

38° 59' 17" N.

76° 56' 43" W.



A. know  
solid

B. land

A. confusion  
break  
diff from how  
to describe

38° 59' 17" N.


76° 56' 43" W.



A. avoid  
confusion break

38° 59' 17" N.

76° 56' 43" W.



A. avoid  
break  
break

B. -

ADZ Break  
Swamp

38° 59' 17" N.

76° 56' 43" W.



A. across  
land  
B. low

A. cutting across  
flats  
B. water

ADZ Break  
River in Virginia

38° 59' 17" N.

76° 56' 43" W.



Confusing bk

38° 59' 17" N.

76° 56' 43" W.



Break

38° 59' 17" N.  
76° 56' 43" W.



A. P. Intz  
Solid

B. -

S-2

gray  
glassy  
brown

12 bk cholls

38° 59' 17" N.  
76° 56' 43" W.



A. above  
land

B. land


A. Rising  
Smooth  
Solid

B. Hills

ADL bk

Blue ridge /  
grass covered hills  
meadows

38° 59' 17" N.  
76° 56' 43" W.



A. across  
solid  
B. Surface

A. visibility of  
angle  
solid

B. structures  
miss break

38° 59' 17" N.  
76° 56' 43" W.



A. across  
solid  
B. water


38° 59' 17" N.  
76° 56' 43" W.



A  
Confusion 66

38° 59' 17" N.

76° 56' 43" W.



A. across  
ward

B. land

A. v.i.z.  
across and  
visiting  
across  
descending  
sense and  
ascending

S.I.D

B. Structure

S-2

light-colored

red

glut

glacery

smooth

cool

breezy

green

pebbles, feathers

white

shady

trappie sounds

flame smell

For drink  
little cottage  
in a park



38° 59' 17" N.


76° 56' 43" W.




A. rishy  
angb  
flaw  
angb  
droppers

B. soundtracks

5-2  
yellow  
warm  
cool  
warming  
buzzing  
dusty smell  
veg  
tall  
relatively wide  
holow  
complex  
different heights  
depression  
rising up  
lowering  
very high  
A Z Break  
Impressive





A02 Bk  
Grain elevator  
A02 Bk  
coal tipple

A02 Bk  
So sound  
airports

Site is a complex of structures, many which  
is exceedingly tall; different heights & dimensions  
characterize this structure cluster.

A02 Bk  
going over  
Niagra Falls

S-2

D  
Slanting  
solid

AI

EI

T

I

ADL

A/S


~~S-2~~  
white  
concrete  
pebbly  
furl  
cool  
~~ADL~~  
Sound

machinery

constantly

people

working

break  


A. Swirling  
curiously  
bk

Hot Break  
Brewery

ADL BK  
Virginia

grassy

AZ BK  
pleasant

yellow  
white

beer

buzzing  
Cloney  
smell

S-2

D

AZ

EI

T

I

AOL

ALS

structure

AA

AOL BK  
Farm  
silos

white  
Swing  
internal  
sounds

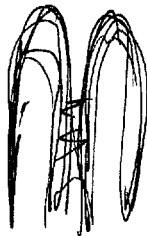
pastoral

power

two

locations

ALS  
impression  
of high-tech  
power plant  
in the midst  
of a rural  
setting



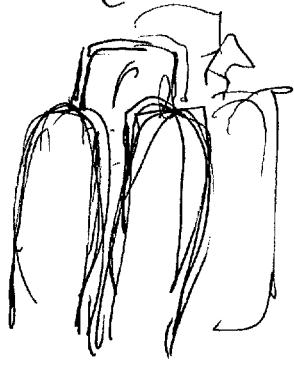
u

S-2 D

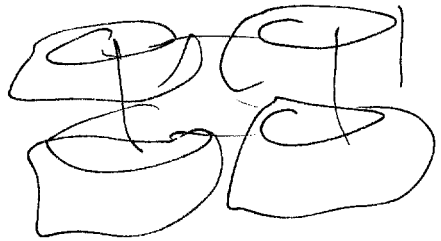
#1 ES

I

for H/s



for Bk  
refining or  
chemical  
plant



for Bk  
Tank farm

Silver  
metallic  
wooden

Surrounding  
part

fuel

acid  
smell  
ammonia  
smell

needed

600 meters Southeast something should be visible \_\_\_\_\_

H. across  
flat  
Confusion break

AVL BLK  
impression of a  
pond of murky  
water

600 m. SW something should be visible!

AVL BLK  
power lines

600 m. S.W. something should be visible.

\_\_\_\_\_

Confusion break


600 m.

S.W. something should be visible.



California  
60


600 m. S.W. something should be visible.



A. up sloping  
50%  
compression 60

A22 B2k  
sort of mushy

600 m. S.W. something should be visible.




A. above flat  
hard  
B. surface

A. visibility quality

AOL B2k  
sunny/steamy

600 m. to the southwest something should be visible.




A. v. B. is  
slightly up  
flowing

B.  
confusion, bear


AOL B1c  
low flow  
water still

600 m. S.W. something should be visible.



A. above  
AOL Break  
Swamp

AOL Break  
Patches of  
water





Break

600 m. S.W. something should be visible.



A. around  
angle  
solid

B. structure

- S-2
- mossy
- green
- yellow
- bird sounds
- humid
- steamy
- organic smell
- vegetated
- surrounded
- low
- long
- changing direction

to Bk  
old walled  
fort.

600 m. S.W. something should be visible.



A. around  
confusion break

600 m. S.W. something should be visible



A. along  
hard  
B. structure

A. along  
flat  
hard

B. road

S-2  
gray/brown  
tan  
whitish  
damp  
wet smell  
hissing  
hot  
fury  
flat  
around  
low  
different heights  
peaked  
rounded  
# I break  
intriguingly  
interesting



surrounded  
masonry  
inclined in  
tapered  
blinking lights

for Ble  
like was  
very tall  
chimney  
at left warning

sectioned  
amply  
bright color

82

D

#1

EJ

T

I

AL

ALs

structure

large  
rounded  
cylindrical

grouped  
together

concrete  
metallic

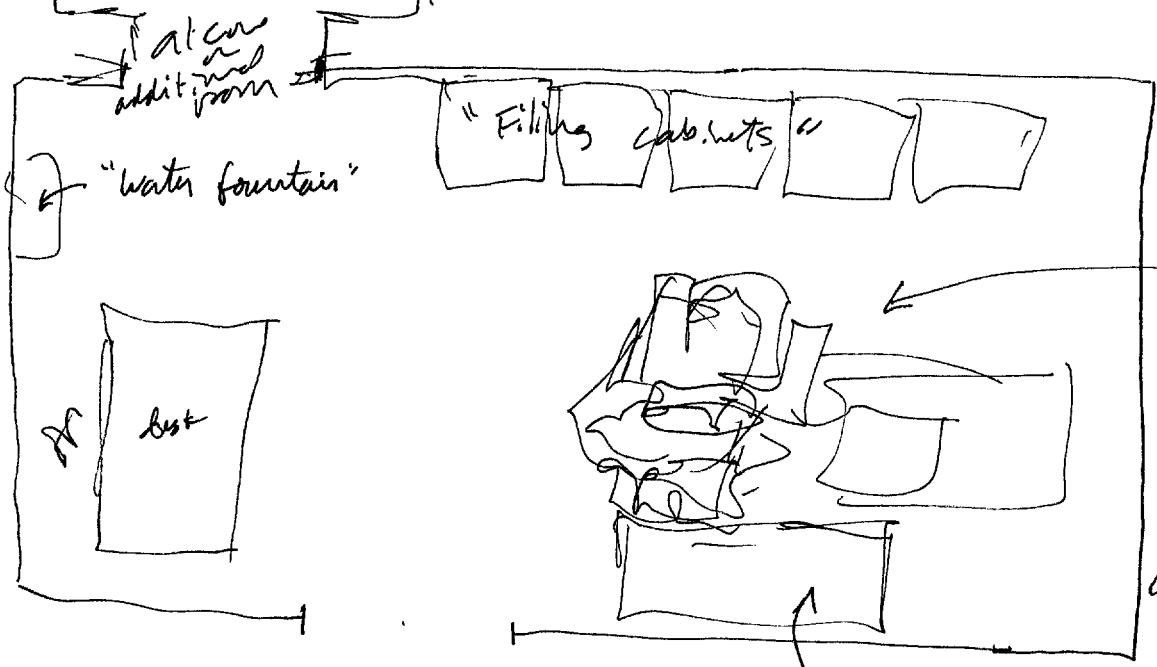
AL Bk  
Nuclear  
generating  
plant

ALs  
supply  
power

Site is complex structure, made of masonry with several varying dimensions including impressively tall, varying heights & shapes, with surrounded feel, as if walled a fenced. Site is "sectioned" and seems to be quite intricate.

AL Bk  
Busch (branding)  
King's Dominion

1<sup>st</sup> Room Summary  
# 0106



Complex machine  
rearranged  
rearranged +  
a printing press  
or photo into photocopier  
table.  
Light seems to  
be in shadow

people present -

female - "receptionist type"

male - short hair ca 30 yrs old  
intently studying, poring over  
something.

Room was secure, restricted

table or counter

AOL BIC  
NPI C Blog

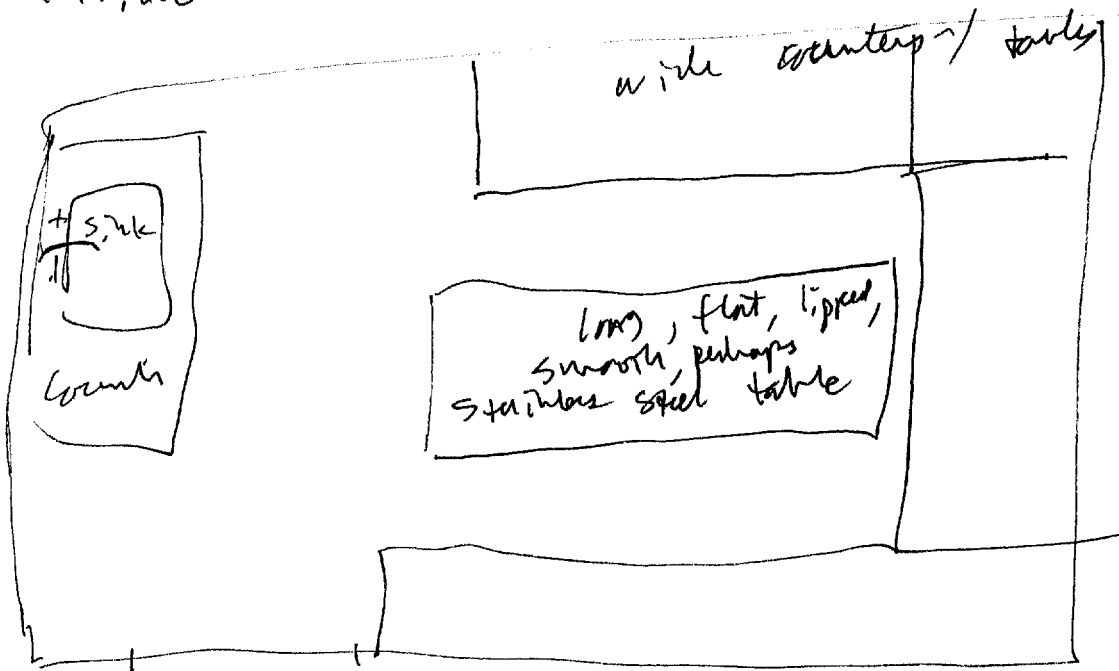
# Run #2 Summary

B100B

## Reminded of SCIF

solid metal entry door w/ TV monitor camera<sup>??</sup>

Inside



room is austere  
Sparse, white, pale green.

people in room re suggestion of medical  
personnel, 30-40 yrs old; only males  
perceived. Seemed to be working  
with precision instrument (manual).

One ~~person~~ or two seemed to be  
in charge, & were instructing or giving  
directions to others.

Astringent smell - alcohol, disinfectant or  
something.