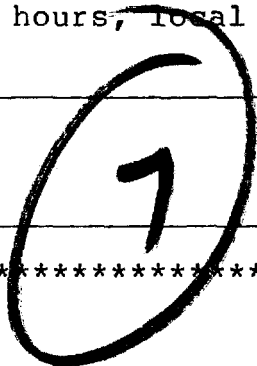


REMOTE VIEWING SESSION DATA

 *
 * Remote Viewer : MR ✓
 * Interviewer : ED
 * Observer(s) : _____
 * _____
 * _____
 * Date : 25/07/86
 * Starting time : 1321 hours, local
 * Site # : 0001
 * Site Acquisit.: (CRV) ERV PRV ARV BRV Other _____
 * Working Mode : (GT) HEM Other _____
 * Feedback class: (A) B C
 *

 *
 * Ending time : 1330 hours, local
 * Notes : _____
 * Highest stage : L
 * Evaluation : -
 *



 *
 * Actual site : GRAVEL PIT (MANMADE LAND)
 * RV summary : MOUNTAIN
 * : _____
 * : _____
 *

This document is made available through the declassification efforts
and research of John Greenewald, Jr., creator of:



The Black Vault




The Black Vault is the largest online Freedom of Information Act (FOIA)
document clearinghouse in the world. The research efforts here are
responsible for the declassification of hundreds of thousands of pages
released by the U.S. Government & Military.

Discover the Truth at: <http://www.theblackvault.com>

SG1B



A across, incline
curve, incline
down across
solid
B. —————



A. across, sharp,
reverse angle up
solid

B. —————



A. sharp angle up,
sharp angle incline
down
solid


^{10L}
B. Mountain




A. sharp incline up,
another sharp incline up,
peak, incline
solid

B. —————

SG1B



A. across incline
up, incline down
solid



A. across
sharp angle up
peak, incline
down, repeat
solid
B. mountain

END 1330hrs