


REMOTE VIEWING SESSION DATA

***** ✓

*
 * Remote Viewer : MR
 *
 * Interviewer : ED
 *
 * Observer(s) : _____
 * _____
 * _____
 *
 * Date : 18/08/86
 *
 * Starting time : 0908 hours, local
 *
 * Site # : 0187
 *
 * Site Acquisit.: (CRV) ERV PRV ARV BRV Other _____
 *
 * Working Mode : (GT) HEM Other _____
 *
 * Feedback class: (A) B C
 *

*
 * Ending time : 0924 hours, local
 *
 * Notes : _____
 *
 * Highest stage : 1
 *
 * Evaluation : - 
 *

*
 * Actual site : CYPRESS GARDENS
 *
 * RV summary : _____
 * : _____
 * : _____
 *

This document is made available through the declassification efforts
and research of John Greenewald, Jr., creator of:

The Black Vault



The Black Vault is the largest online Freedom of Information Act (FOIA)
document clearinghouse in the world. The research efforts here are
responsible for the declassification of hundreds of thousands of pages
released by the U.S. Government & Military.


Discover the Truth at: <http://www.theblackvault.com>

29°31'46"N
81°24'02"W



A. across, angle
up, peak, incline
down
missed feet

29°31'46"N
81°24'02"W



A. across, incline
up, peak, incline
down
hard

B. —————

29°31'46"N
81°24'02"W

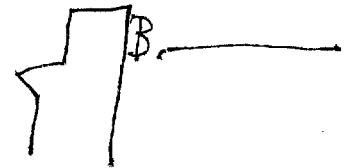


A. missed break


29°31'46"N
81°24'02"W



A. across, angle
up, peak, incline
down
hard



29°31'46"N
81°24'02"W



A. across,
incline up,
peak, incline
down, angle up
peak, incline
down

29° 31' 46" N
81° 24' 02" W

A. across, angle
up, peak, incline
down, angle up
peak, incline
down
missed
break

29° 31' 48" N
81° 24' 02" W

A across, angle
up, peak,
sharper incline
down.
hard

B. ———


29° 31' 46" N
81° 24' 02" W

A. across, incline
down/sharp
angle up,
hard

B. ———

~~coolness~~

29° 31' 46" N
81° 24' 02" W



A. across. angle
up, incline down
hard

END 0924 hrs