

REMOTE VIEWING SESSION DATA

* Remote Viewer : MR *

* Interviewer : ED ✓ *

* Observer(s) : _____ *

* _____ *

* _____ *

* Date : 19/08/86 *

* Starting time : 0911 hours, local *

* Site # : 1022 *

* Site Acquisit.: (CRV) ERV PRV ARV BRV Other _____ *

* Working Mode : (GT) HEM Other _____ *

* Feedback class: (A) (B) C *

SECOND PART

* Ending time : 0957 hours, local *

* Notes : _____ *

* Highest stage : 1 *

* Evaluation : + *

2

* Actual site : CAPPADOCIA CAVES, TURKEY *

* RV summary : I/A/B) for 2 GESTALTS *

* _____ *

* _____ *

This document is made available through the declassification efforts
and research of John Greenewald, Jr., creator of:

The Black Vault



The Black Vault is the largest online Freedom of Information Act (FOIA) document clearinghouse in the world. The research efforts here are responsible for the declassification of hundreds of thousands of pages released by the U.S. Government & Military.

Discover the Truth at: <http://www.theblackvault.com>




19 AUG 86

0911hrs

38° 40' 31" N

34° 50' 14" E




A. across, incline up, peak, incline down

B. _____

38° 40' 31" N

34° 50' 14" E




A. across, incline sharp up, across

B. hard

38° 40' 31" N

34° 50' 14" E



A. incline up, over, incline down

hard

B. _____

Confusion break

38° 40' 31" N

34° 50' 14" E



A. across, flat

missed break

38° 40' 31" N

34° 50' 14" E



A. across, st
incline up, across
missed feeling

B. _____

38° 40' 31" N

34° 50' 14" E




A. across,
incline up, over,
incline down
fluid, motion

B. _____

hard

38° 40' 31" N

34° 50' 14" E




A. across, incline
up, over, incline

liquid

~~SECRET~~

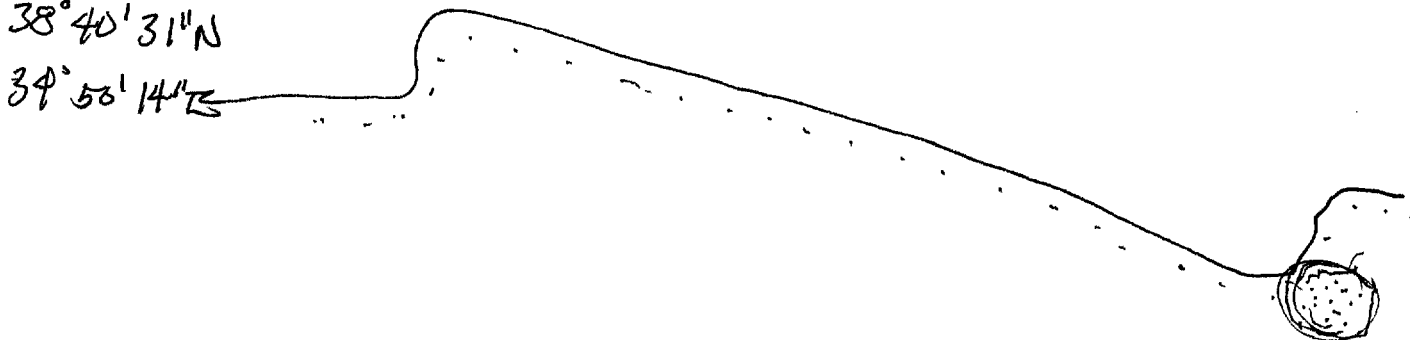
38° 40' 31" N
34° 50' 14" E



p. across,
incline up,
over, incline
down, across,
sharp, upward
missed feature

B —————

38° 40' 31" N
34° 50' 14" E




A. across, sharp
up, incline down,
sharp up, over
hard

B —————

A. circular, round

38° 45' 31" N
34° 50' 14" E




A. circular,
missed
break

A. across, incline
up, over,
incline down
hard

B. —————

38° 40' 31" N
34° 50' 14" E



A. sharp, angle
up
missed break

38° 40' 31" N
34° 50' 14" E



A. across,

too much break

38° 40' 31" N
34° 50' 14" E



A, incline down,
angle up, stop and
over incline down
hard

B _____

A, sharp angle up,
peak,
missed break

RESUME 0950hrs

38°40'31"N

34°50'14"E



hard

A. inclined down,
 angle up, peak
 inclined down,
 angle up, over
 across,
 missed



38°40'31"N

34°50'14"E



q. across, angle up,
 peak,
 hard

B. —————

A, incl up, over
 across, incl
 down
 hard

B, —————

END 0957