

REMOTE VIEWING SESSION DATA

```

*****
*
* Remote Viewer : MR
*
* Interviewer : ED
*
* Observer(s) :
*
*
* Date : 20/08/86
*
* Starting time : 1326 hours, local
*
* Site # : 1002
*
* Site Acquisit.: (CRV) ERV PRV ARV BRV Other
*
* Working Mode : (GT) HEM Other
*
* Feedback class: (A) (B) C
*
*****

```

```

*****
*
* Ending time : 1410 hours, local
*
* Notes :
*
* Highest stage : 1
*
* Evaluation : +
*
*****

```

```

*****
*
* Actual site : CRATER LAKE
*
* RV summary :
*
*
*
*****

```

This document is made available through the declassification efforts
and research of John Greenewald, Jr., creator of:

The Black Vault



The Black Vault is the largest online Freedom of Information Act (FOIA) document clearinghouse in the world. The research efforts here are responsible for the declassification of hundreds of thousands of pages released by the U.S. Government & Military.

Discover the Truth at: <http://www.theblackvault.com>

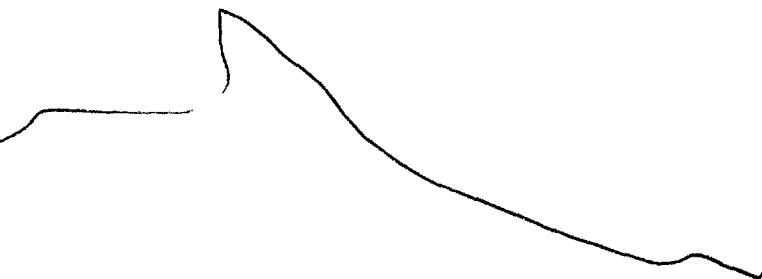
20 AUG 86
1326hrs

42° 51' N
122° 10' W



A. across
missed break

42° 51' N
122° 10' W




A. across, up, peak
rest down
hard
B. —————

42° 51' N
122° 10' W



A. missed break

42° 51' N
122° 10' W




A.
too much
break

42° 51' N
122° 10' W



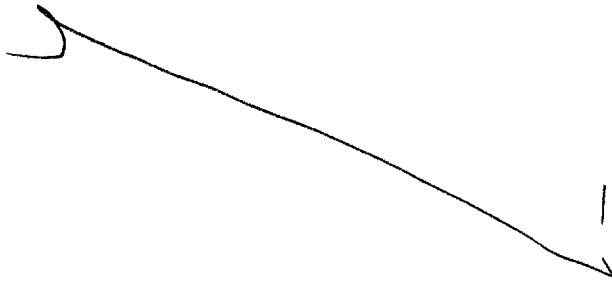
A. across, across
up peak, in
down
hard
B land

42° 51' N
122° 10' W



A. across angle
up. peaked
incline down
4ms
B.

42° 51' N
122° 10' W



~~(A)~~ across angle
up. peaked
incline down
rugged feeling

break


A. flat, hard

B.

AOL Break
coastal city on
a body water


42° 51' N
122° 10' W 

missed bk

42° 51' N
122° 10' W 


A. across, curving
up missed
B.
Confusing
break

42° 51' N
122° 10' W




A. across, flat
missed feeling
B. _____

42° 51' N
122° 10' W



A. missed break

42° 51' N
122° 10' W




A. across, incline
down

VI



A. across, flat
~~water~~
liquid




A. MISSED



A. vert up, across,
vert. up, across,
vert up, peak,
angle down
hard
B. Mountain


VII

42° 51' N
122° 10' W



A. across, flat
misinterpretation

42° 51' N
122° 10' W




A. across, flat
soft

ADL break
Sand

VII

42° 51' N
122° 10' W



A. angle up.
peak, incline
down
no feeling

42° 51' N
122° 10' W



B. across, up, peak
incline down
mixed feeling



A across, up,
incl. down
missed

42° 51' N
122° 10' W



A. confused break
series of downwards
movements
hard
B



A. vert up. peak, strong
incl. down
hard

42° 51' W
122° 10' W



A. across, flat.
liquor

B. water

cool
~~step~~

END 1410 hrs