

REMOTE VIEWING SESSION DATA

*
* Remote Viewer : MR *
* Interviewer : ED *
* Observer(s) : _____ *
* _____ *
* _____ *
* Date : 20/08/86 *
* Starting time : 1207 hours, local *
* Site # : 0190 *
* Site Acquisit.: CRV ERV PRV ARV BRV Other _____ *
* Working Mode : GT HEM Other _____ *
* Feedback class: A B C *

*
* Ending time : 1325 hours, local *
* Notes : _____ *
* Highest stage : 1 *
* Evaluation : - *

*
* Actual site : SUMMER LAKE *
* RV summary : _____ *
* : _____ *
* : _____ *

This document is made available through the declassification efforts
and research of John Greenewald, Jr., creator of:

The Black Vault




The Black Vault is the largest online Freedom of Information Act (FOIA) document clearinghouse in the world. The research efforts here are responsible for the declassification of hundreds of thousands of pages released by the U.S. Government & Military.

Discover the Truth at: <http://www.theblackvault.com>

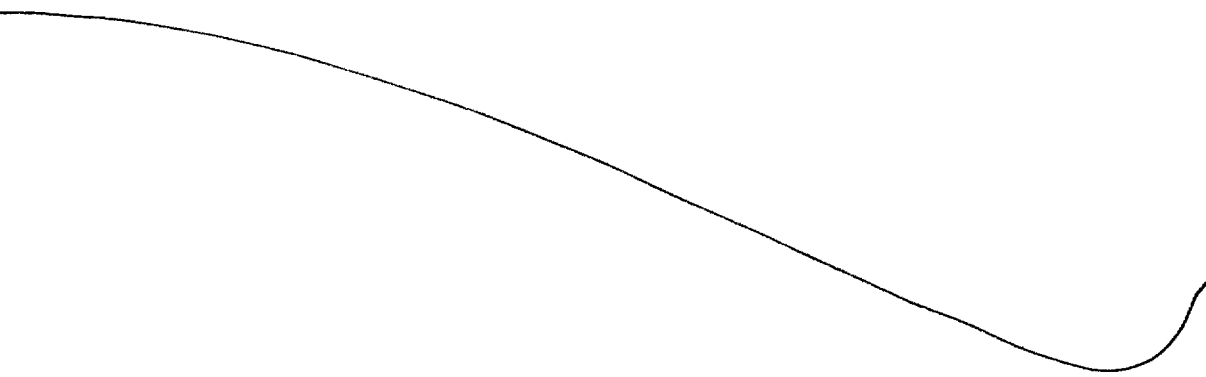
20 AUG 86
1307hrs

42° 56' 50" N
120° 50' 30" W




A. across incline up
across, angle up
hard
B —————

42° 56' 50" N
120° 50' 30" W

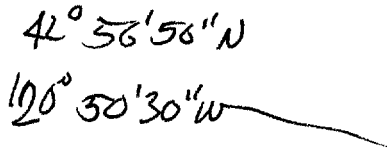


A. Sharp incline
down, curve up
hard
B —————



A. across, sharp angle up
peak, angle down
hard

B —————



A. across, sharp
angle up peak
sharp incline
down
hard

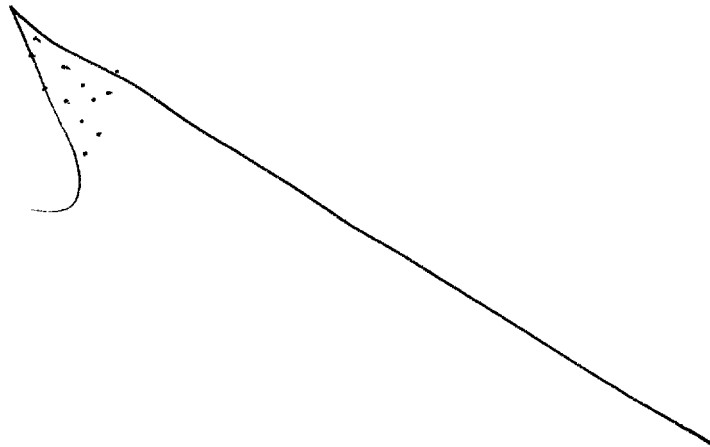
B —————

42° 56' 50" N
120° 50' 30" W



A. across,
the


42° 56' 50" N
120° 50' 30" W



A. across,
sharp angle up
peak sharp
interim down
hard


B. _____

SMOOTH



A. curving up.
angle up, peak,
curving down,
incline down
hard

B —————




A. incline down
angle up, over
hook

B —————

42° 56' 50" N

120° 50' 30" W




A. across, angle up
hard

B. —————

42° 56' 50" N

120° 50' 30" W




A. across,
inclined down
hard

B. ~~no~~ LAND

42° 56' 50" N

120° 50' 30" W



A. across flat,
angle up peak, across
hard

B. ↓

A. across, flat hard

B. hard

A. ^{vertical} angle up, peak
hard

B. structure

END 1325 hrs