

REMOTE VIEWING SESSION DATA

```


*****
*
* Remote Viewer : MR
*
* Interviewer : ED
*
* Observer(s) : _____
*
*
* Date : 25/08/86
*
* Starting time : 1307 hours, local
*
* Site # : 1036
*
* Site Acquisit.: (CRV) ERV PRV ARV BRV Other _____
*
* Working Mode : (GT) HEM Other _____
*
* Feedback class: (A) — (B) C
*
*****

```

```

*****
*
* Ending time : 1336 hours, local
*
* Notes : _____
*
* Highest stage : 01
*
* Evaluation : + _____
*
*****

```



```

*****
*
* Actual site : MT STANLEY
*
* RV summary : _____
*
* : _____
*
* : _____
*
*****

```

This document is made available through the declassification efforts
and research of John Greenewald, Jr., creator of:


The Black Vault



The Black Vault is the largest online Freedom of Information Act (FOIA)
document clearinghouse in the world. The research efforts here are
responsible for the declassification of hundreds of thousands of pages
released by the U.S. Government & Military.

Discover the Truth at: <http://www.theblackvault.com>

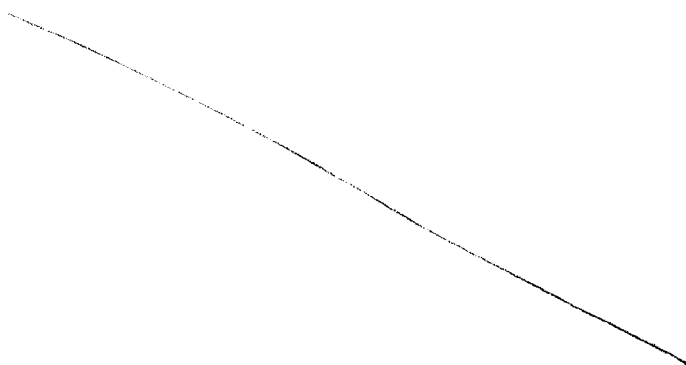
00° 23' N
29° 54' E



A. across flat
misery of feeling

B.

0° 23' N
29° 54' E




A. across, flat
soft

B. water

0° 23' N
29° 54' E




A. across, flat
motion



0° 23' N
29° 54' E



A. across, up,
curving up,
across
no feeling



III

0°23'N
29°54'E



A - across up. peak,
break, curro^{for} down
hard missed feeling
B. —————

A. up. airy

B. —————

0°23'N
29°54'E




A across, angle up
peak, includ,
series several peaks
hard

B. mountain

IV


0° 23' W
29° 54' E



A. series of peaks
separates.
hard

B —————

0° 23' N
29° 54' E



A, across, circle
curving down
circle, curving
down

B —————




A - across,
angle up, peak
~~to~~ angle down
hard

B —————

A. across, flat,
angle up

AOL - sand



A. across, flat
across

AOL - water

B —————

0°23'N
29°54'E



A. across, circle,
across
falling

AOL Break,
B. highwaterfall,

MOUNTAIN/WATER INTERFACE

1336 hrs