




REMOTE VIEWING SESSION DATA

\*\*\*\*\*  
 \*  
 \* Remote Viewer : MR \*  
 \* Interviewer : ED \*   \*  
 \* Observer(s) : \_\_\_\_\_ \*  
 \* \_\_\_\_\_ \*  
 \* \_\_\_\_\_ \*  
 \* Date : 28/08/86 \*  
 \* Starting time : 1500 hours, local \*  
 \* Site # : 1024 \*  
 \* Site Acquisit.: (CRV) ERV PRV ARV BRV Other \_\_\_\_\_ \*  
 \* Working Mode : (GT) HEM Other \_\_\_\_\_ \*  
 \* Feedback class: (A) B C \*  
 \*\*\*\*\*

\*\*\*\*\*  
 \*  
 \* Ending time : 1514 hours, local \*  
 \* Notes : \_\_\_\_\_ \*  
 \* Highest stage : 01 \*  
 \* Evaluation : + \_\_\_\_\_ \*  
 \*\*\*\*\*



\*\*\*\*\*  
 \*  
 \* Actual site : CHANCHAN, TACHUDI Camp No \*  
 \* RV summary : \_\_\_\_\_ \*  
 \* : \_\_\_\_\_ \*  
 \* : \_\_\_\_\_ \*  
 \*\*\*\*\*

This document is made available through the declassification efforts  
and research of John Greenewald, Jr., creator of:

# The Black Vault



The Black Vault is the largest online Freedom of Information Act (FOIA) document clearinghouse in the world. The research efforts here are responsible for the declassification of hundreds of thousands of pages released by the U.S. Government & Military.


**Discover the Truth** at: <http://www.theblackvault.com>



28 AUG 86

1500


08°06'08" S  
79°02'01" W



A - across, angle up,  
peak, angle down  
hard

B \_\_\_\_\_

08°06'08" S  
79°02'01" W




A - curving up, peak  
across, down,  
hard

B \_\_\_\_\_

high

08° 06' 08" S

79° 02' 01" W



A. across, angle  
up. peak, across  
hand

B. \_\_\_\_\_

08° 06' 08" S


79° 02' 01" W



A. incline down  
across, curving  
over.  
misreading

III

08°06'08" S  
79°02'01" W



green

A. curving up  
peak incline  
hard

B. mountain

09°06'09" S  
79°02'01" W





A. curving up, across  
curving up, curving  
down, across,  
vert. up, across  
hard


B. structure

END 1514 hrs

REMOTE VIEWING SESSION DATA

\*\*\*\*\*  
 \*  
 \* Remote Viewer : MR \*  
 \* Interviewer : ED \*   \*  
 \* Observer(s) : \_\_\_\_\_ \*  
 \* \_\_\_\_\_ \*  
 \* \_\_\_\_\_ \*  
 \* Date : 28/08/86 \*  
 \* Starting time : 1500 hours, local \*  
 \* Site # : 1024 \*  
 \* Site Acquisit.: (CRV) ERV PRV ARV BRV Other \_\_\_\_\_ \*  
 \* Working Mode : (GT) HEM Other \_\_\_\_\_ \*  
 \* Feedback class: (A) B C \*  
 \*\*\*\*\*

\*\*\*\*\*  
 \*  
 \* Ending time : 1514 hours, local \*  
 \* Notes : \_\_\_\_\_ \*  
 \* Highest stage : 01 \*  
 \* Evaluation : + \_\_\_\_\_ \*  
 \*\*\*\*\*




\*\*\*\*\*  
 \*  
 \* Actual site : CHANCHAN, TECHUDI Camp NO \*  
 \* RV summary : \_\_\_\_\_ \*  
 \* : \_\_\_\_\_ \*  
 \* : \_\_\_\_\_ \*  
 \*\*\*\*\*



28 AUG 86

1500


08°06'08" S  
79°02'01" W



A - across, angle up,  
peak, angle down  
hard

B \_\_\_\_\_

08°06'08" S  
79°02'01" W



A - curving up, peak  
across, down,  
hard

B \_\_\_\_\_

high

08° 06' 08" S

79° 02' 01" W




A. across, angle  
up. peak, across  
hand

B. \_\_\_\_\_

08° 06' 08" S

79° 02' 01" W




A. incline down  
across, curving  
over.  
misreading



III

08°06'08" S  
79°02'01" W



green

A. curving up peak incline hard

B. mountain

09°06'09" S  
79°02'01" W



A. curving up, across curving up, curving down, across, vert. up, across hard

B. structure

END 1514 hrs