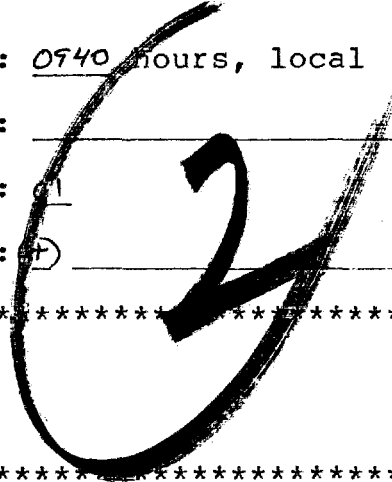


REMOTE VIEWING SESSION DATA

*
* Remote Viewer : MR ✓
*
* Interviewer : ED
*
* Observer(s) : _____
*
*
*
* Date : 2/9/86
*
* Starting time : 0926 hours, local
*
* Site # : 0072
*
* Site Acquisit.: (CRV) ERV PRV ARV BRV Other _____
*
* Working Mode : (GT) HEM Other _____
*
* Feedback class: (A) B C
*

*
* Ending time : 0940 hours, local
*
* Notes : _____
*
* Highest stage : (1)
*
* Evaluation : (+)
*



*
* Actual site : SHIFTING SAND DUNES
*
* RV summary : _____
* : _____
* : _____
*

This document is made available through the declassification efforts
and research of John Greenewald, Jr., creator of:

The Black Vault




The Black Vault is the largest online Freedom of Information Act (FOIA)
document clearinghouse in the world. The research efforts here are
responsible for the declassification of hundreds of thousands of pages
released by the U.S. Government & Military.

Discover the Truth at: <http://www.theblackvault.com>


02 SEP 86
0926hrs

27°04'30"N
97°36'25"W



A. across, flat,
in and down
missed feeding


27°04'30"N
97°36'25"W



A. up, stop, down,
up, over, down
hard

B. _____

27°04'30"N
97°36'25"W



A. up, stop, across
hard

B. _____

27°04'30"W
97°36'25"W



A. across, up, peak
down,
hard

B. _____

27° 04' 30" N
97° 36' 25" W

missed/about

27° 04' 30" N
97° 36' 25" W

water

hard

soft, light
airy
blue
gray

A. flat, across, flat
soft, liquid

B. water

27° 04' 30" N
97° 36' 25" W

∫. curving up, over
inclin down across

END 0940 hrs

conf. break