

REMOTE VIEWING SESSION DATA

* Remote Viewer : MMR ✓

* Interviewer : ED

* Observer(s) : _____

* _____

* _____

* Date : 02/09/86

* Starting time : 0953 hours, local

* Site # : 0005

* Site Acquisit.: (CRV) ERV PRV ARV BRV Other _____

* Working Mode : (GT) HEM Other _____


* Feedback class: (A) B C

* Ending time : 1012 hours, local

* Notes : _____

* Highest stage : 0

* Evaluation : _____



* Actual site : EXPOSED REEF w/ SURF

* RV summary : _____

* : _____

* : _____

This document is made available through the declassification efforts
and research of John Greenewald, Jr., creator of:

The Black Vault



The Black Vault is the largest online Freedom of Information Act (FOIA)
document clearinghouse in the world. The research efforts here are
responsible for the declassification of hundreds of thousands of pages
released by the U.S. Government & Military.

Discover the Truth at: <http://www.theblackvault.com>

25°13'N

76°57'W



A. across, vert.
up.
ward

B. ~~structure~~

25°13'N

76°57'W




A. across, curving up
ward

B. _____



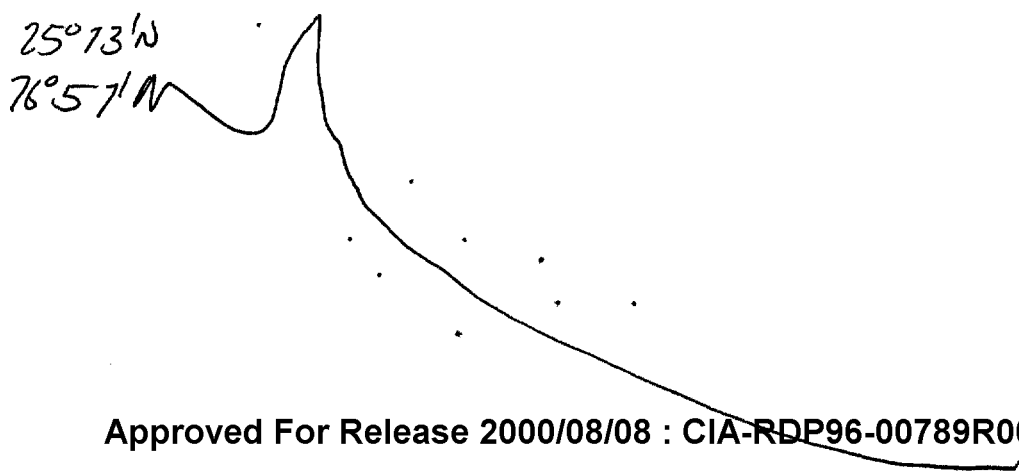
a. across, up
peak, down
hard

B _____



A. across, vert up
hard

B _____



A curving, down
hard

B _____

25°13'N
76°51'W



A. vert. up, across,
curving over,
~~across~~
hard
natural

AOL Break
high cliff

25°13'N
76°57'W



A. vert up
hard
rough

B. _____

END 1012 hrs