

REMOTE VIEWING SESSION DATA

\*\*\*\*\*  
 \*  
 \* Remote Viewer : MR ✓  
 \* Interviewer : ED  
 \* Observer(s) : \_\_\_\_\_  
 \* \_\_\_\_\_  
 \* \_\_\_\_\_  
 \* Date : 2/9/86  
 \* Starting time : 1340 hours, local  
 \* Site # : 5021  
 \* Site Acquisit.: (CRV) ERV PRV ARV BRV Other \_\_\_\_\_  
 \* Working Mode : (GT) HEM Other \_\_\_\_\_  
 \* Feedback class: (A) B C  
 \*  
 \*\*\*\*\*

\*\*\*\*\*  
 \*  
 \* Ending time : 1351 hours, local  
 \* Notes : \_\_\_\_\_  
 \* Highest stage : 01  
 \* Evaluation : + EXCELLENT **3**  
 \*  
 \*\*\*\*\*

\*\*\*\*\*  
 \*  
 \* Actual site : BUENOS AIRES, ARGENTINA  
 \* RV summary : \_\_\_\_\_  
 \* : \_\_\_\_\_  
 \* : \_\_\_\_\_  
 \*  
 \*\*\*\*\*

This document is made available through the declassification efforts  
and research of John Greenewald, Jr., creator of:

# The Black Vault



The Black Vault is the largest online Freedom of Information Act (FOIA)  
document clearinghouse in the world. The research efforts here are  
responsible for the declassification of hundreds of thousands of pages  
released by the U.S. Government & Military.

**Discover the Truth** at: <http://www.theblackvault.com>

34°40'S  
58°30'N

A. up,  
missed break

34°40'S  
58°30'N



A. vert up, incline  
down  
hard

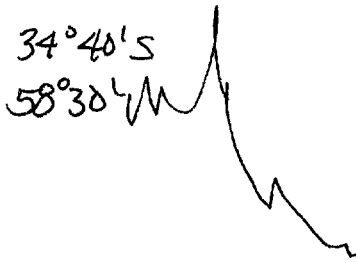
B. \_\_\_\_\_

A. incline down, vert up  
hard

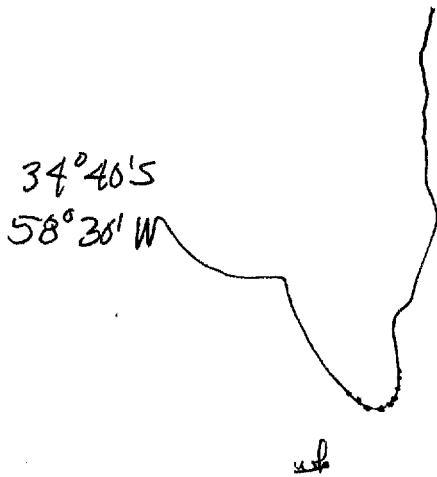
B. \_\_\_\_\_

A. across

B. missed break



A. vertical up, jagged  
down hard  
B. mountain



great height  
grayish east  
white  
powdery  
A

A across, down,  
curving up, vert up  
hard  
B mountain  
AOL BK sand


34° 40'S  
58° 30' W



vibrant green  
warm  
humid  
vegetation

A, down, curving  
up, across  
semi-hard  
B Vegetation

34° 40'S  
58° 30' W



A, across, vertical up,  
jagged, repeated,  
angle across  
hard  
B. structure

mountain/vegetation/structure(s) interface