

SECRET/NOFORN

PROJECT SUN STREAK

WARNING NOTICE: INTELLIGENCE SOURCES AND METHODS INVOLVED

PROJECT NUMBER: 5120 SESSION NUMBER: 02
DATE OF SESSION: 1 NOV 88 DATE OF REPORT: 1 NOV 88
START: 0930 END: 1020
METHODOLOGY: SOLO VIEWER IDENTIFIER: 011

SG1A

1. (S/NF/SK) MISSION: Describe the event related to Target 5120, [REDACTED]

2. (S/NF/SK) VIEWER TASKING: Based on findings in Session 01, elaborate and describe the event.

3. (S/NF/SK) COMMENTS: No inclemencies noted. Accident, smoke on wavy water surfaced. [REDACTED]

SG1A

[REDACTED] A summary is attached.

4. (S/NF/SK): EVALUATION: (3)

SG1A

HANDLE VIA SKEET CHANNELS ONLY

SECRET/NOFORN

CLASSIFIED BY: DIA (DT)
DECLASSIFY: OADR

This document is made available through the declassification efforts
and research of John Greenewald, Jr., creator of:

The Black Vault



The Black Vault is the largest online Freedom of Information Act (FOIA) document clearinghouse in the world. The research efforts here are responsible for the declassification of hundreds of thousands of pages released by the U.S. Government & Military.

Discover the Truth at: <http://www.theblackvault.com>

For 011

~~SECRET~~

WORKING PAPER

²⁶
~~24~~ October 1988

SOLO TASKER-2

1. ENCRYPTED COORDINATES: 731401/431725
2. BACKGROUND: In previous tasker of 6 October 1988, you were asked to describe an event. Additional requirements in the form of who was involved, what was involved and where it took place, were added to the requirement. Your reported perceptions of "structure, water, sea, isolation, metallic aboard ship, during darkness," appear to be accurate.
3. ESSENTIAL ELEMENTS OF INFORMATION: Now, tell me what happened. Tell me where it happened from an overhead vantage point used to identify a land and ocean interface.

NOTE: Provide sketches in support of your viewing - Trust your viewing.

A.V.s - NONE


VIEWER # 011
1 NOVEMBER 88
0930 ~ 1020
METHOD: SOLO
SESSION # 2

731401
431725



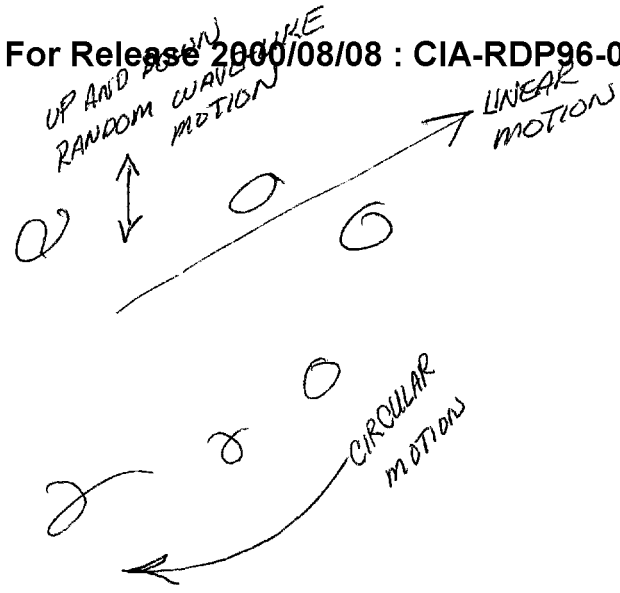
A. curving up, around,
loop, curving up, around,
soft
B. water

731401
431725



A. curving up, curving
down, wavelike, curving
around, across
soft/motion
B. —————

A. across, across, across
across - in a series
hard
B. Structures



731401
431725

A. circles in a circle, motion soft/airy

S-2
dark
black
white
yellow
red
green

AOL
night time

AOL break
dancing like
Like reflections of light dancing on the water

S-2

D

AI

EI

T

I

AOL

A/S

MOTION

wave-like
Reflections

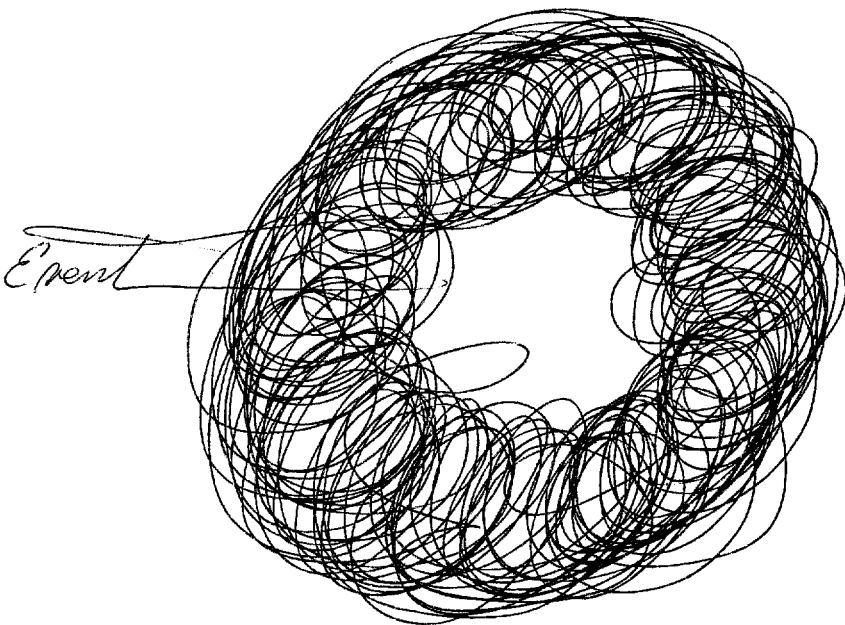

spats of light

AI Break

$\frac{1}{2}$ - overwhelming feeling of motion, almost nausea producing,
the motion is circular, wave-like, and linear - all at the
same time.

EVENT!!!

73/101
431725



Event

A. curving up, around
missed break

A, around, and around and
around - in a circle
soft/airy

B. —————>

AOL Break
liquid-like

EVENT?

4.
AS

S-2

red
orange
green
black

curving
vertical
angles

structure

dull
metallic sound

hard
cool

straight
flat

smooth
rough

white
beige
dirty

AOL BREAK
like many layers
of chipped paint

old

EVENT?!!!

1/2 - can hear water washing up on shore or reef,

ship moving through water, strikes something - panic - jolt
fear, cold, darkness, screaming / panic - sinking feeling
despair, hopelessness - icy cold

no

AOL

no

AOL Break
like the Titanic
striking the iceberg

INTERIM SUMMARY

This ^{feels-like} (seems to be) an old project, like a utility assessment or something. The event is historically significant and happened sometime in the past. It somehow reminds me of the sinking of the Titanic.

I get the feeling of a ship, in motion, on the surface of the sea. It appears to strike something solid. Something that is also floating, but not supposed to be there. All motion stops and there is a sinking feeling that ends in icy cold darkness.

The question is; what did this vessel strike?

As far as location goes I get the feeling of an icy, cold, northerly Atlantic Ocean location. I don't feel land anywhere nearby.

1020