

~~SECRET~~/NOFORN - HANDLE VIA SKEET CHANNELS ONLY


PROJECT SUN STREAK (U)

WARNING NOTICE: INTELLIGENCE SOURCES AND METHODS INVOLVED

PROJECT NUMBER: 8815	SESSION NUMBER: 3
DATE OF SESSION: 29 SEP 88	DATE OF REPORT: 6 SEP 88
START: 1438	END: 1604
METHODOLOGY: CRV	VIEWER IDENTIFIER: 011

1. (S/NF/SK) MISSION: Describe, and identify the origin and mission of, "Object B."
2. (S/NF/SK) VIEWER TASKING: Session began in Stage 4 with the instructions/cue of [production facility] for the 'vehicle' perceived in Session 2.
3. (S/NF/SK) COMMENTS: This was an excellent session in terms of CRV structure/discipline, but the way in which the data 'unreveled' was not normal. This monitor cannot provide an explanation for this.
4. (S/NF/SK) EVALUATION: [] 2 J

SG1J



May have exceeded the essence of what we need to know in para 4 a thru D, of tasking. If so, wrap him up.

~~SECRET~~/NOFORN - SKEET CHANNELS ONLY

CLASSIFIED BY: DIA-DT
DECLASSIFY : OADR

This document is made available through the declassification efforts
and research of John Greenewald, Jr., creator of:

The Black Vault



The Black Vault is the largest online Freedom of Information Act (FOIA) document clearinghouse in the world. The research efforts here are responsible for the declassification of hundreds of thousands of pages released by the U.S. Government & Military.

Discover the Truth at: <http://www.theblackvault.com>

SESSION SUMMARY

SESSION: 29SEP88

VIEWER: OII

START: 1438

STOP: 1604

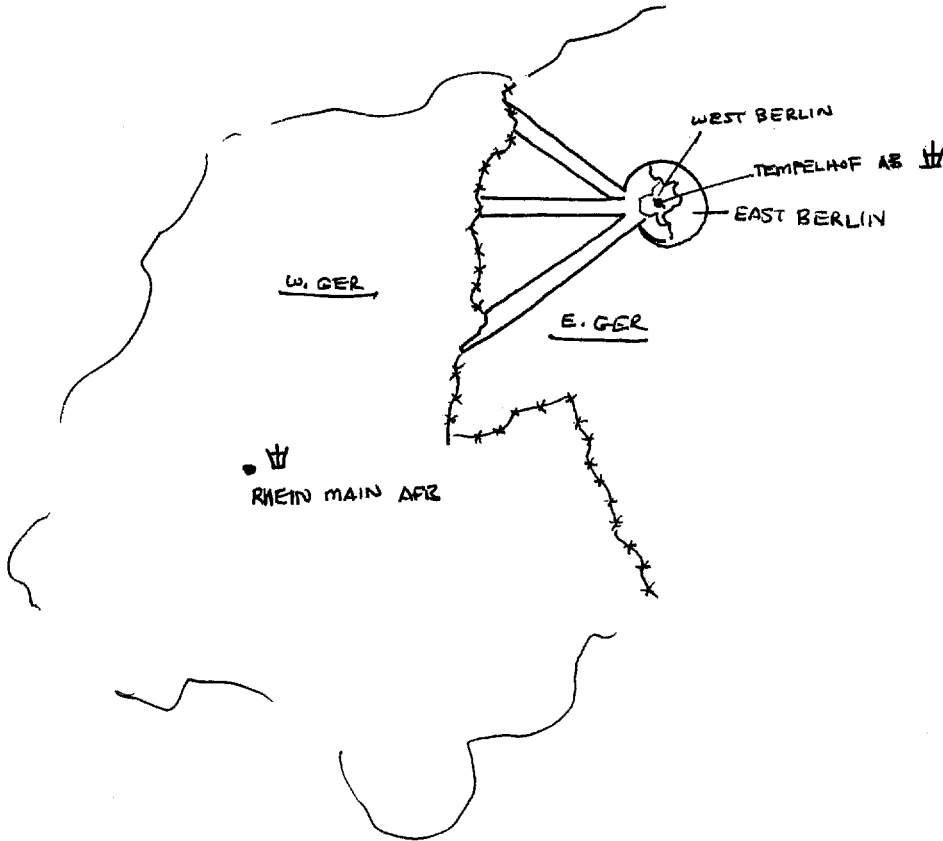
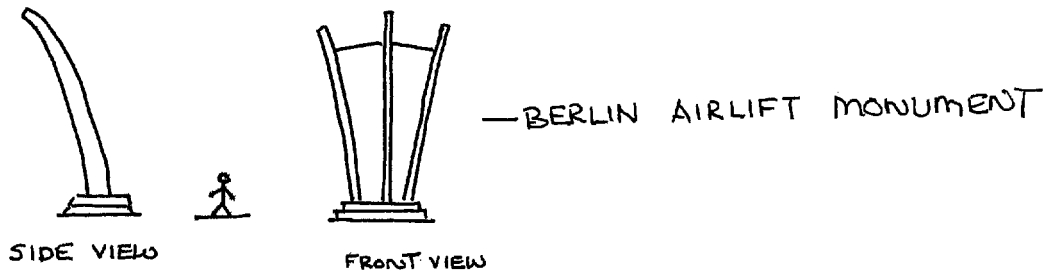
METHOD: CRV

CUE: LOCATE AND DESCRIBE THE PRODUCTION FACILITY.

THE PRODUCTION FACILITY IS ASSOCIATED WITH A RATHER UNUSUAL LOOKING STRUCTURE. THIS STRUCTURE IS TALL, CURVED, NARROWER AT THE TOP THAN AT THE BOTTOM AND SITS ON A TAPERED BASE THAT SPIRALS DOWNWARD (SEE SKETCH, PAGE 5 OF SESSION). THE AREA IS SURROUNDED BY GREY, TALL, RUGGED, ROCK-LIKE, IRREGULAR FORMATIONS.

AOL: THIS STRUCTURE REMINDS ME OF ONE OF THE "DREI BRÜCKE" MONUMENTS (SEE ATTACHED SKETCH). THERE IS ONE LOCATED AT RHEIN MAIN AIR BASE, GERMANY AND ANOTHER LOCATED ADJACENT TO TEMPELHOF AIRFIELD IN WEST BERLIN. THE MONUMENTS ARE DEDICATED TO THE "BERLIN AIRLIFT".



SUMMARY AOL SKETCH



COMMENT: THE MONUMENT REPRESENTS THE THREE CORRIDORS THAT LINK WEST GERMANY WITH WEST BERLIN BY AIR.

Pl...
AVs - none

29 SEPTEMBER 88
1438 ~ 1604



A. across, angle up,
hand

B. structure

A. vertical down, angle across
hand

B. structure

110698
259179



A. across, angle up,
curving around,
hard
B. structure

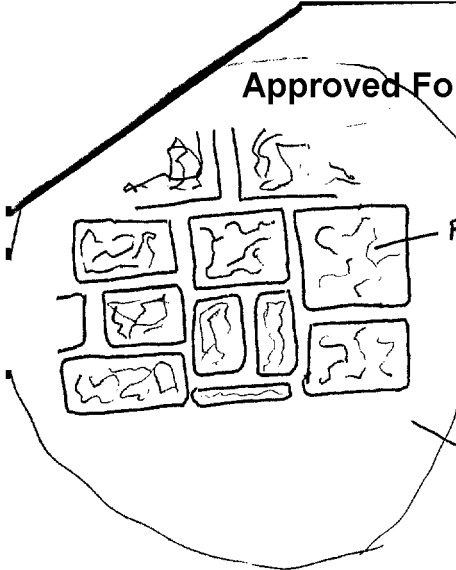
110678
259179



A. across, angle up
hard
B. structure

S-2

across
flat
incline down
angle up
vertical
brown
reddish brown
grey
soft
curving
roundedness
hard
vertical
damp/musty smell
rough
patterned




ROUGH, IRREGULAR SURFACE (NATURAL STONE-LIKE)

EXTERIOR
OVER PATTERN LIKE IRREGULAR
STONE AND MORTAR

*Pattern of
building
Nov 88*

from one lump something should be visible



A. curving up,
angle across, curving
around, down and
around
hard/semi-hard
B. structural/land

S-2
beige
shades of gray
dimly lit
curving up
angle
peak
pointed
spiral downward
empty
barren
~~desolate~~
rough
rugged
rocky

AI break
At — feeling of bleak
isolation, loneliness
depressing

SKETCH

