

23 Jan 89

~~SECRET~~/NOFORN

PROJECT SUN STREAK

WARNING NOTICE: INTELLIGENCE SOURCES AND METHODS INVOLVED

PROJECT NUMBER:	████ 8906 (8824)	SESSION NUMBER:	01
DATE OF SESSION:	17 JAN 89	DATE OF REPORT:	18 JAN 89
START:	1320	END:	1427
METHODOLOGY:	CRV	VIEWER ID:	011

1. (S/NF/SK) MISSION: To access and describe the site at encrypted coordinates 937201/907314 (Site is being worked "double-blind", so no synopsis of the site can be given here.)
2. (S/NF/SK) TASKING: Encrypted coordinates: 128285/597455, and "Access and describe the site, give its nature, purpose, any supporting activities, providing sketches. Also, dowse the site's location."
3. (S/NF/SK) COMMENTS BY MONITOR (018):
 - a. Inclemencies: None reported.
 - b. 011 appeared to be "on target".
 - c. As with 003, the site drove quite a bit of AI, forcing frequent breaks. 001 experienced the repeated AI of cold (003 had experienced the AI of repulsive odors).
 - d. Dowsing of this site produced marked comments from both viewers concerning the "vagueness" of its location over an exceptionally wide area.
 - e. Summary of Information is enclosed.
4. EVALUATION:

3 encl: Summary of Information
 Session transcript
 Tasking page

HANDLE VIA SKEET CHANNELS ONLY

~~SECRET~~/NOFORN

CLASSIFIED BY: DIA (DT)
DECLASSIFY: OADR

This document is made available through the declassification efforts
and research of John Greenewald, Jr., creator of:

The Black Vault



The Black Vault is the largest online Freedom of Information Act (FOIA)
document clearinghouse in the world. The research efforts here are
responsible for the declassification of hundreds of thousands of pages
released by the U.S. Government & Military.

Discover the Truth at: <http://www.theblackvault.com>

SESSION SUMMARY

SESSION: 17 JAN 89

VIEWER: *011


START: 1320

STOP: 1427

METHOD: CRV

THE TARGET IS A STRUCTURE LOCATED IN A RUGGED, WINDSWEPT, REMOTE SECTION OF THE NORTHERN HEMISPHERE. IT IS BITTERLY COLD HERE, MUCH LIKE AN ARCTIC WEATHER STATION. THE BLOWING SNOW PAINFULLY STINGS THE FACE AND HANDS. THIS STRUCTURE IS DEFINITELY MILITARY IN NATURE. IT SERVES AN EARLY WARNING AND EMERGENCY COMMAND AND CONTROL FUNCTION. INSIDE THERE ARE WORK STATIONS WITH ELECTRONICS, CONSOLES, AND SCREENS WHICH RESEMBLE RADAR SCOPES. ON ONE WALL IS A VERY LARGE, ILLUMINATED SITUATION/PLOTTING CHART. THE STRUCTURE ITSELF IS SOMEWHAT SQUARE/RECTANGULAR IN SHAPE AND IS MOSTLY UNDERGROUND, OR AT LEAST NOT VISIBLE FROM OVERHEAD. THERE IS A ROUNDED OR CIRCULAR SHAPED OBJECT VISIBLE, WHICH IS SITUATED ABOVE THE STRUCTURE. THIS TARGET APPEARS TO BE LOCATED IN THE NORTHWEST AREA OF THE SOVIET UNION.


North Central area




937201
907314

A. across, angle up, angle
across, incline up, curving
up. curving around
hard
B. structure

937201
907314



A. curving up, loop,
across,
hard
B. as B →

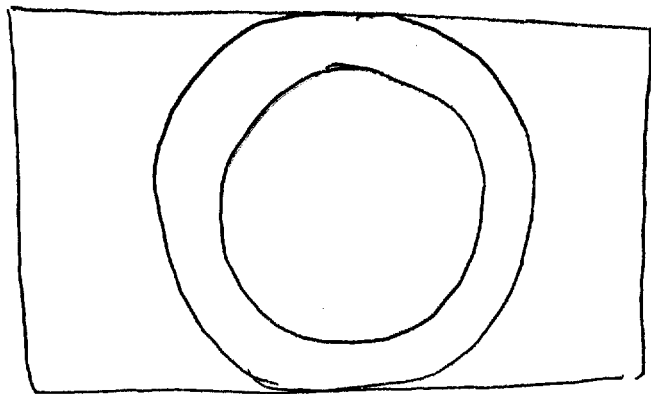
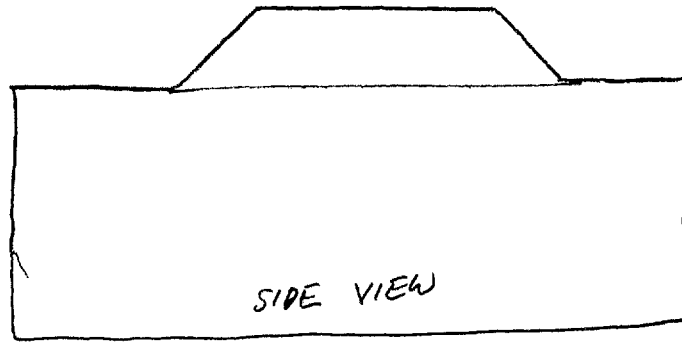


A. curving up, angle zero
up, angle zero
hard

to structure

5-2

- red
- green
- black
- grey
- silver
- hard
- smooth
- angles
- curves
- inclined
- flat
- vertical
- upward motion
- tall
- large
- dry
- coiled



TOP VIEW

hard
cold
angular
grey

large

object

metallic

AOL break

armored vehicle

structure

large
thick
heavy

hard
smooth
cold
grey

squarish
right angles
sharp corners
incline
curving
round
circular

cold
freezing
don't want to be here

AOL break

soviet soldiers in
Afghanistan

early warning
isolate
rocky
rugged

remote

loneliness
boredom

secure area
providing security

barometer
north pole
arctic

S2: D AI EI T I AOL ALS

watchful
watching
early warning
isolated

radar

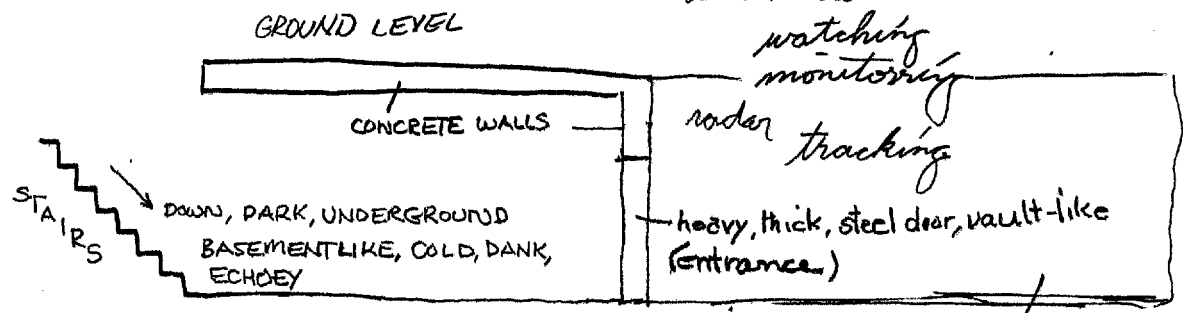
AI BREAK

it's freezing cold
- gives me the shivers

4 1/2 - it's not warm enough inside the structure to provide
comfort.

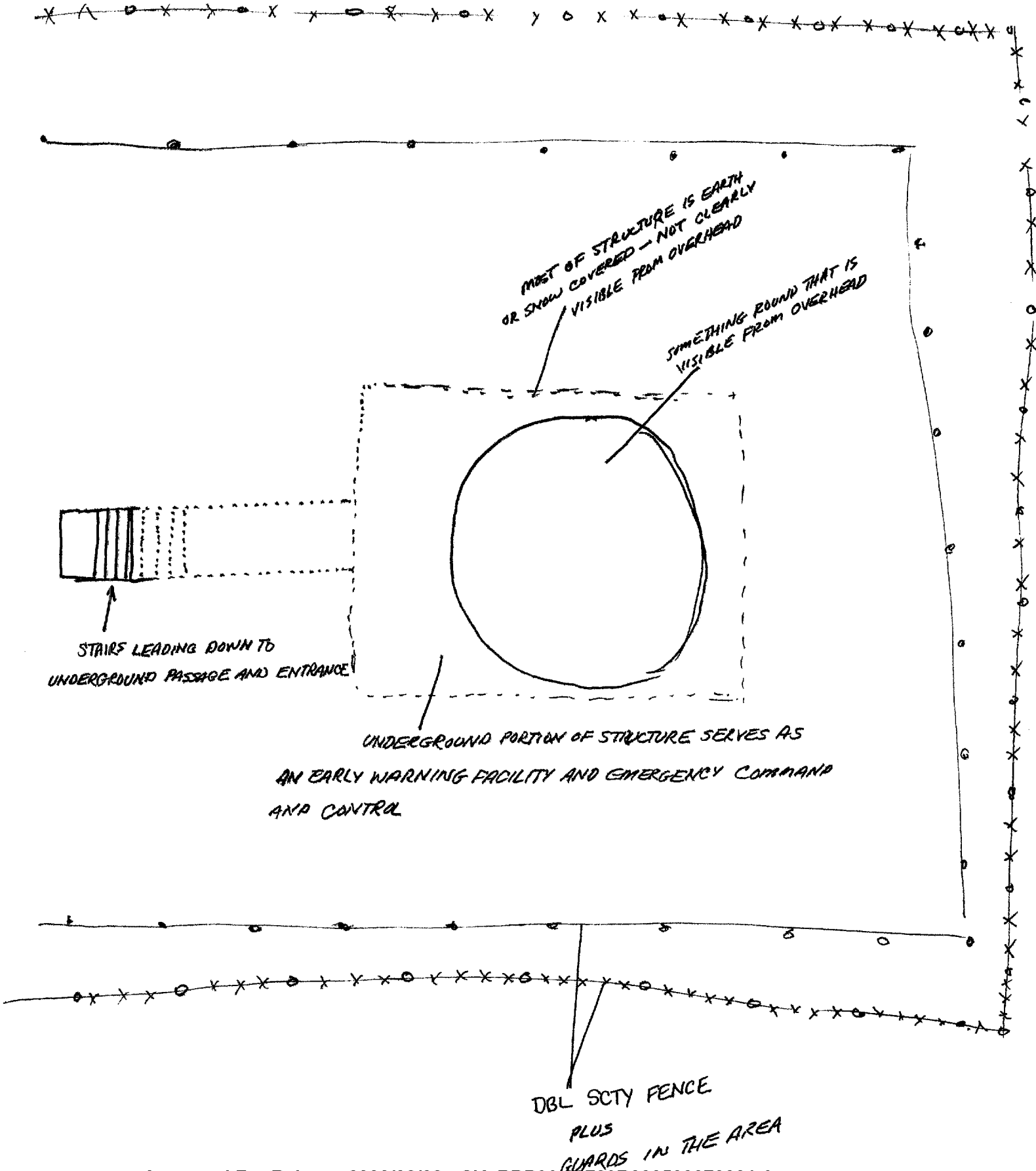
ice
ice packs
ice flows
snow
windy
biting wind

patrolling
early warning
arctic circle
watching
monitoring
radar tracking



TABLES, CHAIRS,
DESKS, POSITIONS, ELECTRONICS,
MAPS, RADAR-LIKE SCOPE/SCREENS

EARLY WARNING / COMMAND & CONTROL



~~SECRET~~/NOFORN

WORKING PAPER

17 JAN 89

TASKER

1. ENCRYPTED COORDINATES: 937201/907314.
2. VIEWER: 011.
3. TASKING: Access and describe the site at the encrypted coordinates, and provide the following EEI:
 - a. Describe the nature and purpose of the site
 - b. Describe any supporting activities
 - c. Provide an overhead sketch
 - d. Perform a dowsing search for the site's location.

~~SECRET~~/NOFORN