

PROJECT SUN STREAK

WARNING NOTICE: INTELLIGENCE SOURCES AND METHODS INVOLVED

PROJECT NUMBER:	8921	SESSION NUMBER:	01
DATE OF SESSION:	26 JUN 89	DATE OF REPORT:	26 JUN 89
START:	1302	END:	1424
METHODOLOGY:	CRV	VIEWER ID:	011

SG1A

1. (S/NF/SK) MISSION: To determine whether there is drug contraband on board the vessel [REDACTED], and if so, locate and describe the drugs, the vessel, and the vessel's destination.
2. (S/NF/SK) VIEWER TASKING: Encrypted coordinates 160133/188336 only, with Stage 1 feedback that 011's impression of a ship was correct.
3. (S/NF/SK) COMMENTS:
 - a. Inclemencies: None reported.
 - b. 011 appeared to have good site contact from the beginning. There was an almost fascination with the physical characteristics of the ship, but this appeared to only bring about better site contact and did not appear to interfere with the operation of the session. Once 011 declared that no drugs were on board, location and destination of ship were addressed, then the session ended.
 - c. Summary of Information enclosed.
4. EVALUATION:
5. SEARCH EVALUATION: N/A

3 encl: Viewer's summary
Session transcript
Tasking sheet

HANDLE VIA SKEET CHANNELS ONLY

SECRET/NOFORN

CLASSIFIED BY: DIA (DT)
DECLASSIFY: OADR

This document is made available through the declassification efforts
and research of John Greenewald, Jr., creator of:

The Black Vault



The Black Vault is the largest online Freedom of Information Act (FOIA) document clearinghouse in the world. The research efforts here are responsible for the declassification of hundreds of thousands of pages released by the U.S. Government & Military.

Discover the Truth at: <http://www.theblackvault.com>

~~SECRET~~

WORKING PAPER

P 822
D 26 JUN 89
VOII
SOI
T 1302-1424
MCRV

SUMMARY OF INFORMATION *Concluded
out - cargo & crew*

THE TARGET APPEARS TO BE A TWO-MASTED SAILING VESSEL. THIS SHIP IS
(100 nm south of Fla. coastline Cuba)
PRESENTLY UNDER-SAIL AT APPROXIMATELY 20° NORTH BY 84° WEST AND IS HEADING
IN A NORTHWESTERLY DIRECTION. THERE ARE STRONG WINDS AND A MODERATE SEA.
THE SHIP IS BASICALLY WHITE IN COLOR AND IS LONG AND SLEEK-LOOKING. IT AP-
(250 miles E of current pos)
PEARS TO BE COMING FROM THE DIRECTION OF THE CAYMAN ISLANDS AND IS
HEADING FOR MIAMI, WITH A STOP-OVER IN THE FLORIDA KEYS. I DO NOT PER-
CEIVE ANY ILLEGAL CARGO OF DRUGS ON BOARD AT THIS TIME.

*What haul? - Sarasota Fla
western story*

HANDLE VIA SKEET CHANNELS ONLY

~~SECRET~~

26 JUNE 1989

VO11


1302-1424

MORV

SO1

160133

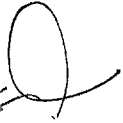
188336



A. vert up, an angle
across, incline up,
curving around loop,
across, angle up
hard

B. structure/land/water/
structure interface

160133
188336



A. curving around,
loop,
soft
B. water

160133
188336



A. angle down, vert up,
curving around, angle
down hard
B. structure

AOL
aircraft

160133
188336



A. up, angle across,
angle down
hard
B. structure

S-2

hard
smooth
white

angles
curving
something above/something below surface
white paint that is chipping, or has chipped and covered

PRESENT TIME

SHIP

SZ

D

AI

EI

T

I

AOL

A/S

ARE THERE DRUGS
ABOARD?

160133

188336



A. curving up, curving around
curving down
soft
P. water

160133

188336

missed break

160133

188336



confusion break

160133

188336



A. up, angle down,
angle across, curving,
hard

B. structure

S-2

160133
188336




402 SKETCH

A. incline up, angle down, vertical up, angle across, angle up and curving, angle down hard

3. structure

160133
188336



A. across, angle down, angle, curving up, curving over, peak, machine down hard/soft

3. structure

160133
188336



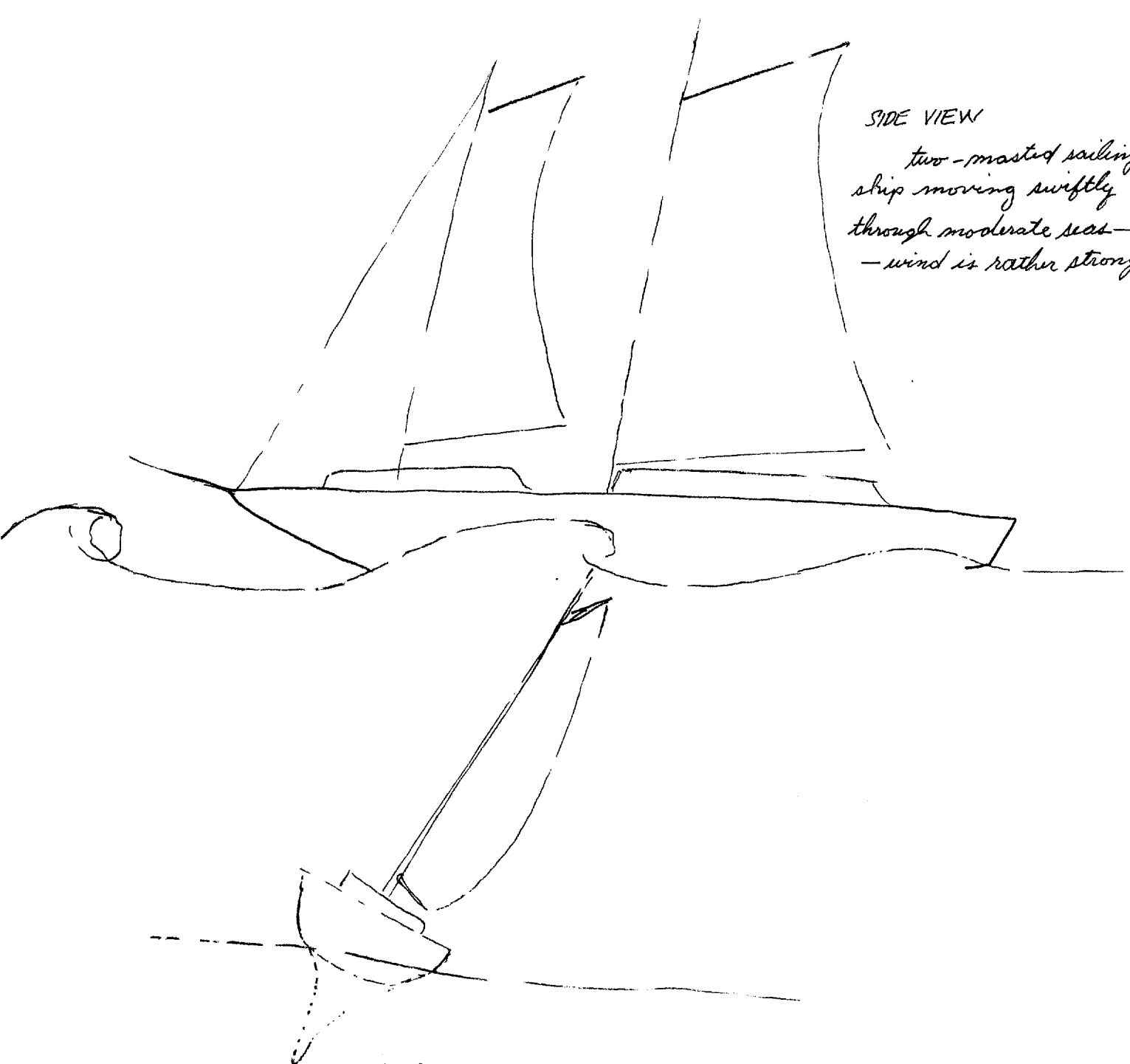
S-2
hard
smooth angular
tall
next
round
white

A. across, vert. down,
angle across, angle
up hard
P. structure

AOL break
like a large
2-masted schooner

SUMMARY

H₂ - a very sleek looking two-masted sailing ship. It is under full-sail with strong winds and a moderate sea. It appears to be heading in a direction of North-by-Northwest at this particular time. I do not get the impression that there are any drugs onboard at this time. Getting the impression that this particular vessel may be in some kind of race. Get the feeling of speed, and competition.



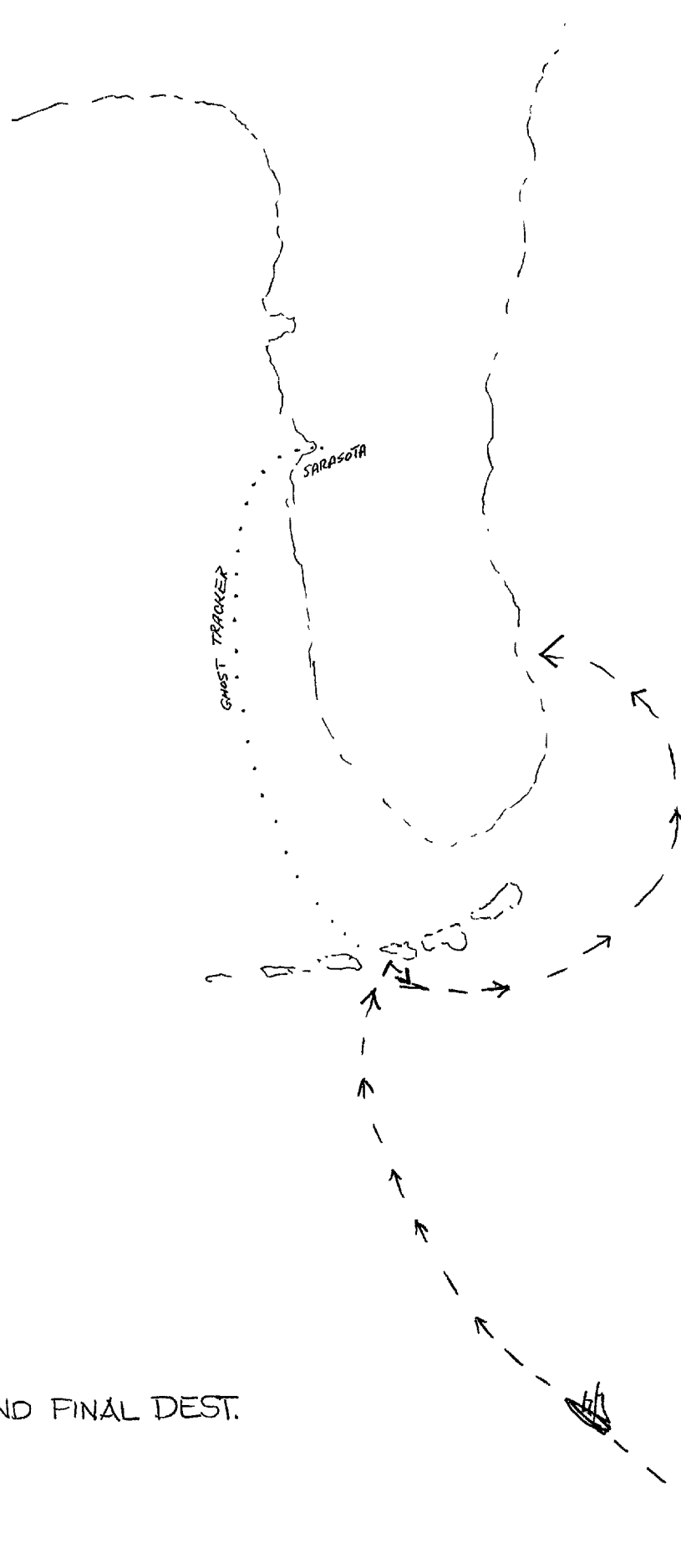
SIDE VIEW

two-masted sailing
ship moving swiftly
through moderate seas—
—wind is rather strong

REAR VIEW

angle of ship in the water — due to strong winds





ROUTE AND FINAL DEST.

SG1A

Approved For Release 2000/08/09 : CIA-RDP96-00789R003500930001-1

Approved For Release 2000/08/09 : CIA-RDP96-00789R003500930001-1