

SECRET/NOFORN

PROJECT SUN STREAK

10 APR 90

WARNING NOTICE: INTELLIGENCE SOURCES AND METHODS INVOLVED

---

PROJECT NUMBER:	0132 (Tng)	SESSION NUMBER:	1
DATE OF SESSION:	03 APR 90	DATE OF REPORT:	09 APR 90
START:	1140	END:	1208
METHODOLOGY:	CRV	VIEWER IDENTIFIER:	052

---

1. (S/SK) MISSION: To describe the target sites (Movement exercise included a nuclear weapons storage complex, a railroad switch yard, an airfield, and a grain elevator beside railroad tracks) in Stage 3 terminology.
2. (S/SK) VIEWER TASKING: Frontloading of "Session will contain several sites with practice in moving between them" plus the last 5 digits of the B.E. number specific to each site. physical site.
3. (S/SK) COMMENTS: No Physical Inclemencies. 052 moved quickly into Stage 3. Upon first firmly identifiable correct Stage 3 impression of the sub-target, 052 was moved to the next sub-target. This proved to be uncomfortable for 052, but only because of the desire to gain more detail for each sub-target visited. No problems were encountered.
4. (S/SK) EVALUATION: 3
5. (S/SK) SEARCH EVALUATION: N/A

MONITOR: 018

HANDLE VIA SKEET CHANNELS ONLY

SECRET/NOFORN

CLASSIFIED BY: DIA (DT)  
DECLASSIFY: OADR

This document is made available through the declassification efforts  
and research of John Greenewald, Jr., creator of:

# The Black Vault



The Black Vault is the largest online Freedom of Information Act (FOIA) document clearinghouse in the world. The research efforts here are responsible for the declassification of hundreds of thousands of pages released by the U.S. Government & Military.


**Discover the Truth** at: <http://www.theblackvault.com>

052

PI: none  
AV: none

3 April 90  
Ft. Meade  
1140  
018

0167  
03230

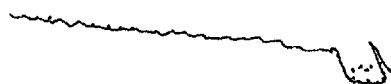


0 A. Wavy Areas  
B. Water

A. Down, fast  
smooth  
B. Motion

0167

03230



C A - wavy across  
soft

X B. Water

O A. Angle  
hard

O B. structure

ADL BK  
BANK

0167  
03230



A. Wavy Acrids  
rough, solid  
OB. land

A. Angle  
hard

B. Structure

S2

black

blue

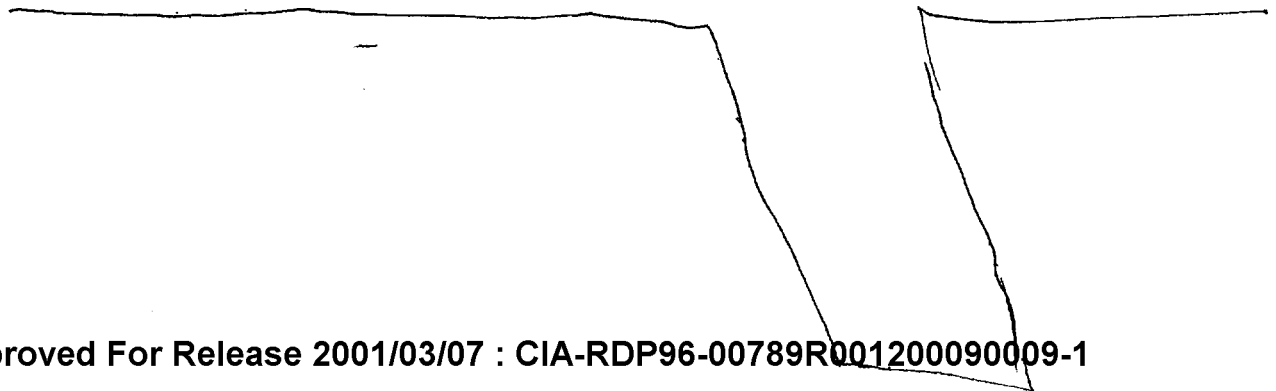
stink smell

Silver shape

square

ABC BK  
DOOR

At coordinates 0167 02068 something  
should be visible



CWA . flat even  
hard

C B land

CWA A. Angle  
hard; man made

B. Structure


52

Black


Bright

AI OK


Weird .



Blue  
angles








Tall

AI BK  
Really Tall  
makes me  
feel small

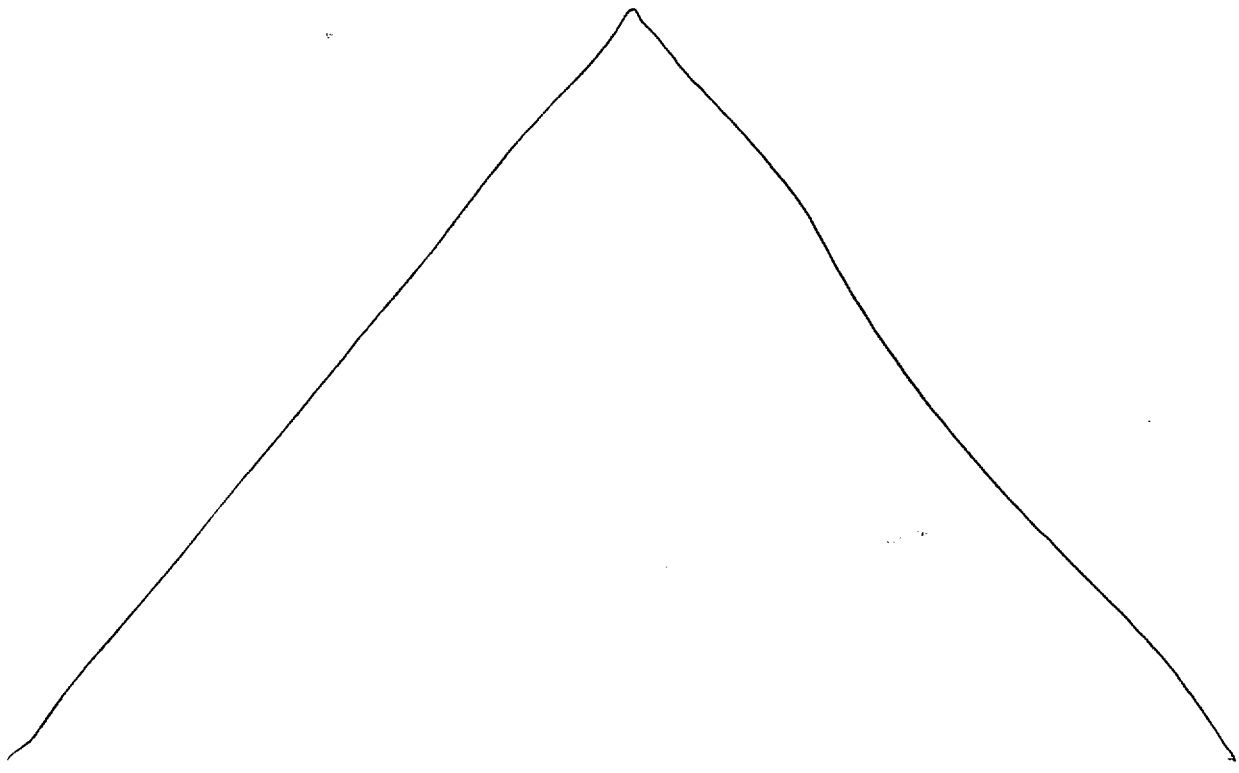
page 8

Reed



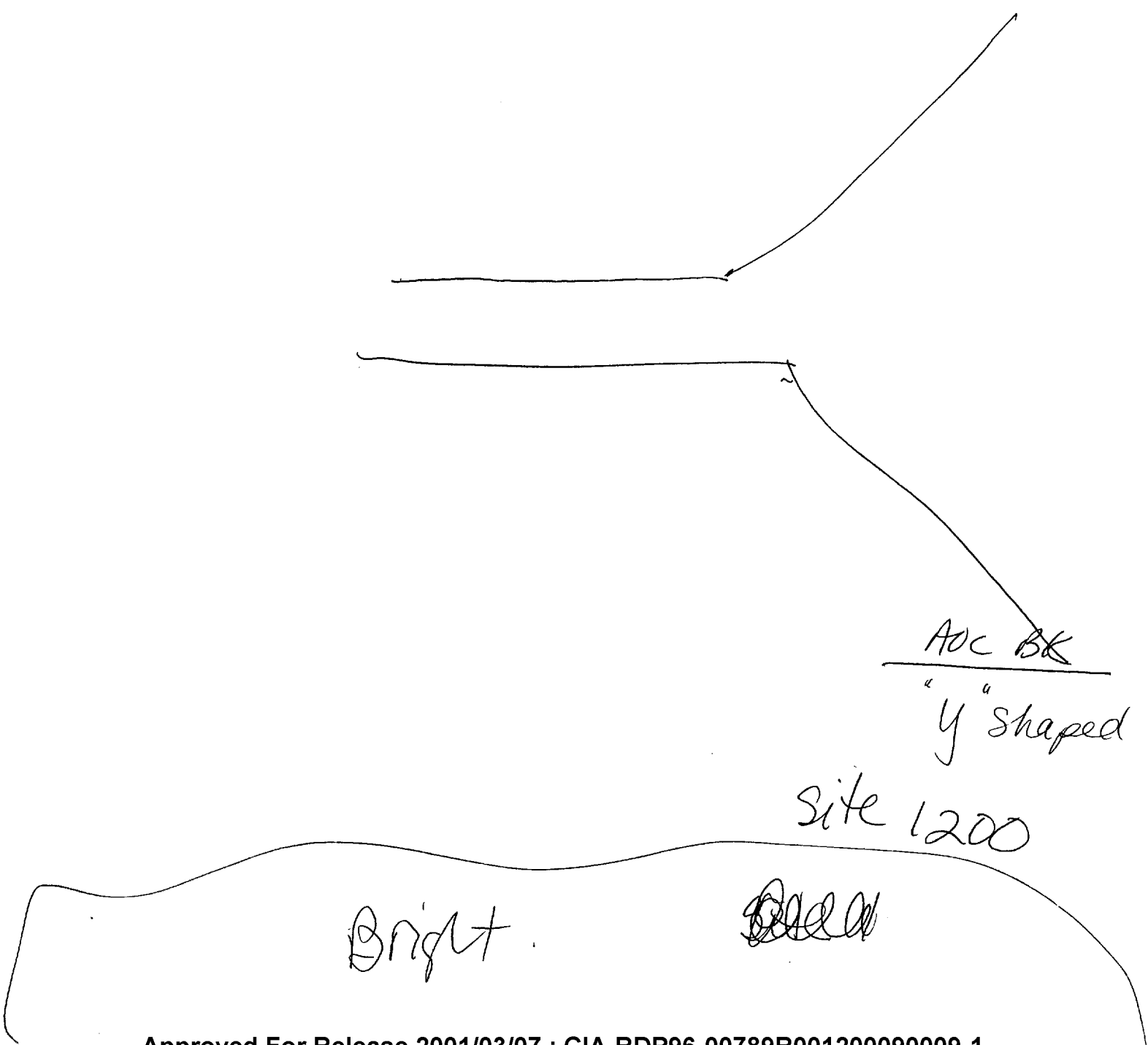
Bright

green  
printed

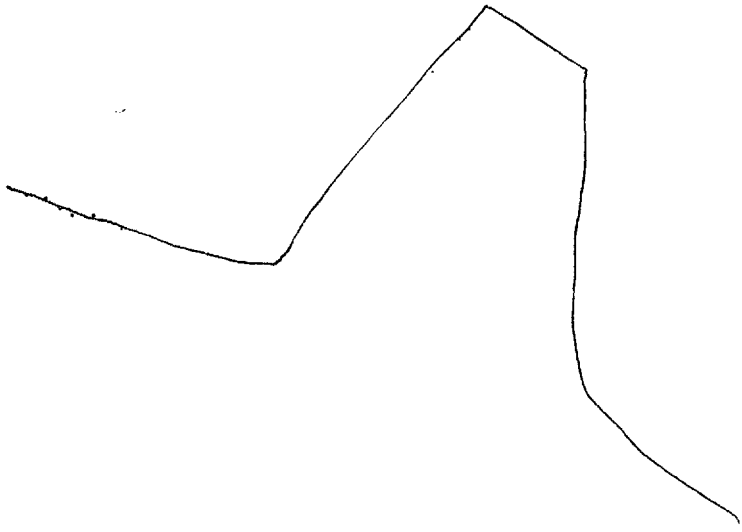


Loud .

From 1/2 mile up  
The site should be visible:



Move to 0167 08075  
The new site should be visible.



- A. Flat, even  
hard
- B. Land
- A. Angle  
hard
- B. Structure

ADL BK

Pyramid

S2

Black

Blue

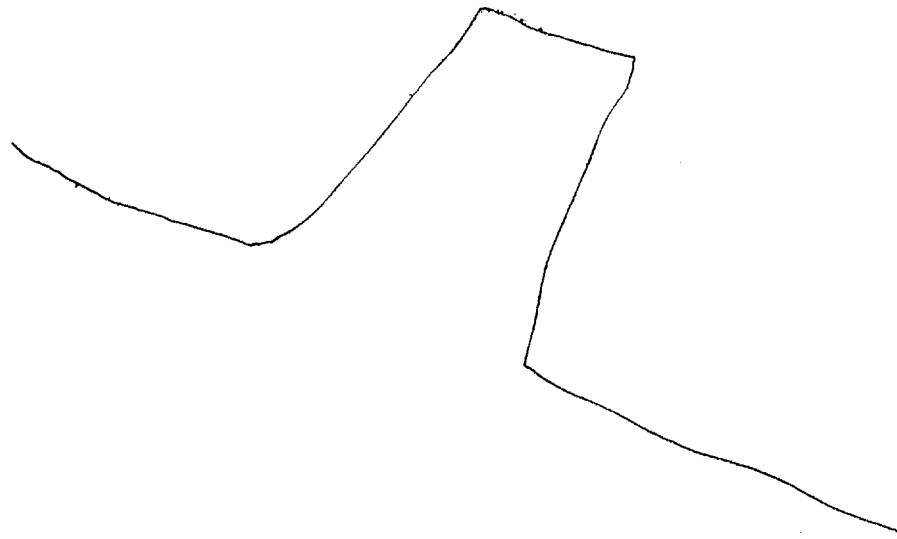


ADL BK

"L" shape


Site

Move to Special Area # 1  
The new site should be  
visible:




- A. Gate, even hard
- B. Canal
- A. Angle hard
- B. structure

S2




Black  
Blue



AOL BR  
"V" shaped



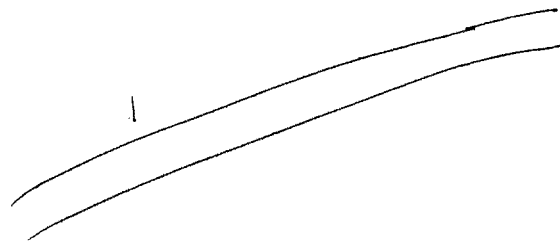
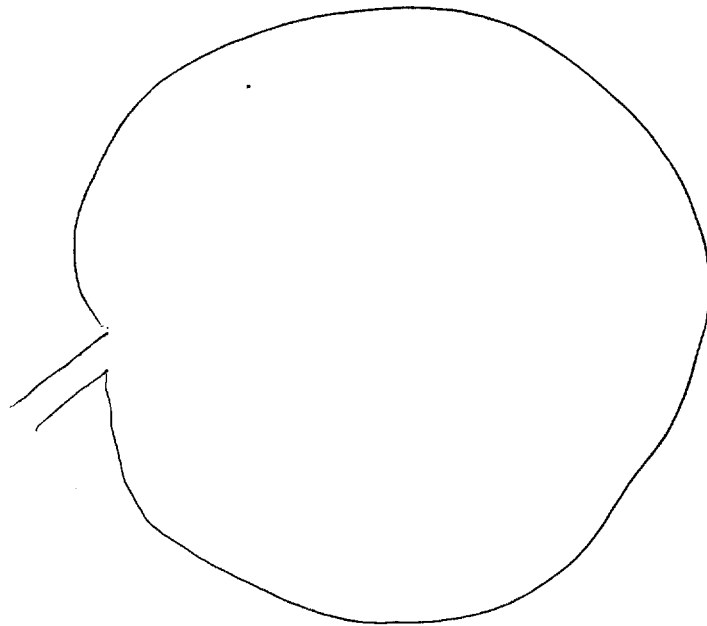
From ground level, the site should be visible.



Broken up by something

○ Line is not straight something is crossing it or is moving by it.

Site 1206



sk  
session end

1208

SITE # 0132

Site #0132 is a map on which 30 or so target sites are identified for Stage 3 movement exercises. The sites selected for this session were:

1. 03230: A nuclear weapons storage complex.
2. 02068: A railroad switching yard.
3. 08075: An airfield.
4. Special Area #1: A grain elevator beside railroad tracks.