

13 Jul 90

SECRET/NOFORN

PROJECT SUN STREAK

WARNING NOTICE: INTELLIGENCE SOURCES AND METHODS INVOLVED

PROJECT NUMBER:	0171B (Tng)	SESSION NUMBER:	1
DATE OF SESSION:	26 JUN 90	DATE OF REPORT:	8 JUL 90
START:	0945	END:	1058
METHODOLOGY:	CRV	VIEWER IDENTIFIER:	052

1. (S/SK) MISSION: To describe the target site (The Sabine Pass (inland) lighthouse) in Stage 6 terminology.
2. (S/SK) VIEWER TASKING: Encrypted coordinates only.
3. (S/SK) COMMENTS: No Physical Inclemencies reported. 052 produced one of the best examples of Stage 6 mapping (page 7A) which I have seen. Stage 5 procedures were reinforced.
4. (S/SK) EVALUATION: *3*
5. (S/SK) SEARCH EVALUATION: N/A.

MONITOR: 01B

HANDLE VIA SKEET CHANNELS ONLY

SECRET/NOFORN

CLASSIFIED BY: DIA (DT)
DECLASSIFY: OADR

This document is made available through the declassification efforts
and research of John Greenewald, Jr., creator of:

The Black Vault



The Black Vault is the largest online Freedom of Information Act (FOIA) document clearinghouse in the world. The research efforts here are responsible for the declassification of hundreds of thousands of pages released by the U.S. Government & Military.

Discover the Truth at: <http://www.theblackvault.com>

UNCLASSIFIED

WORKING PAPER

Target #: 0171-B
Date: 26 June 90
Time: 0945-1058
Viewer: 052
Session: 01

SUMMARY OF INFORMATION:

The site has structures, land and water. There is water on one side of the structure and land on the other sides of the water. The land is hard, smooth, solid, brown and stinky. There is one structure in particular that is long, tall, narrow, grainy texture, with rounded, smooth sides. There is a narrow connector to the rounded top. The bottom is split into two sides. There is a hollow sound at the site. There are people in the top of this structure that are looking out. It is cold at the site but I like it.

052

26 June 90

Ft. Meade

0945

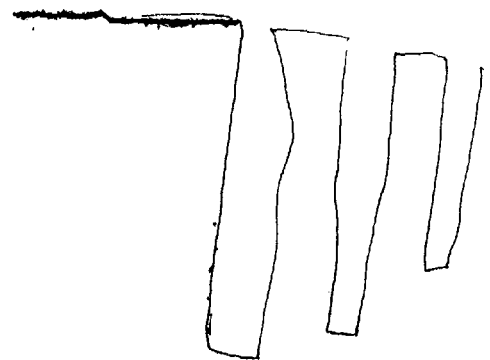
018

PI: none

AV: none

626009

094412



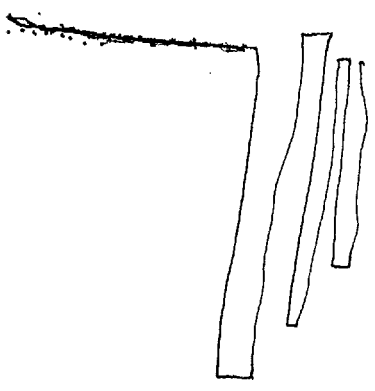
A. Wavy Across
road

B. Land

A. Angles
hard

B. Structure

626009
094412



- A. Wavy Across
hard
- B. Canal

Conf Be
 Why is ~~it~~
 not water?

- A. Angles
hard
- B. structures

32

black

blue


colet

follow sound

ADL BK

like in a pipe
or in a cave

Angle
Diagonal

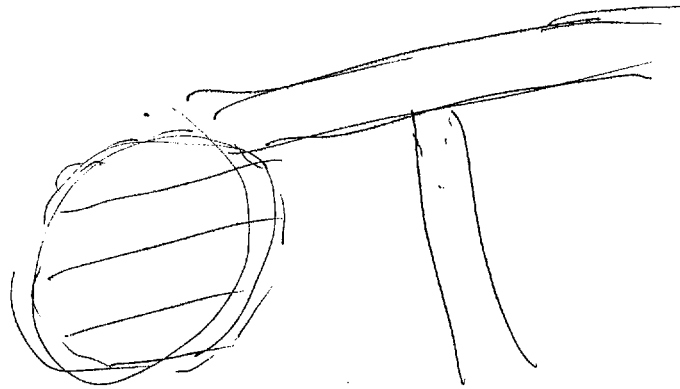


something hard

spots of light



100 BC
right -
stars



old

S2 D AI EI T I AOL A/S

NO

~~WEEK~~
MAY

Black

Blue

Green

Angle

T

AOL BK

I see things
very faintly
or dimly

S2 D AI EI T I AOC A/S

Angle
Diagonal
Tall
Narrow
Round

people

A/S
Aquarium

Conf Bk
Still unsure
~~as to~~ if water
is present?

56

52 D AI EI T I AOL A/S

D-hard
smooth
solid
blown

stinky

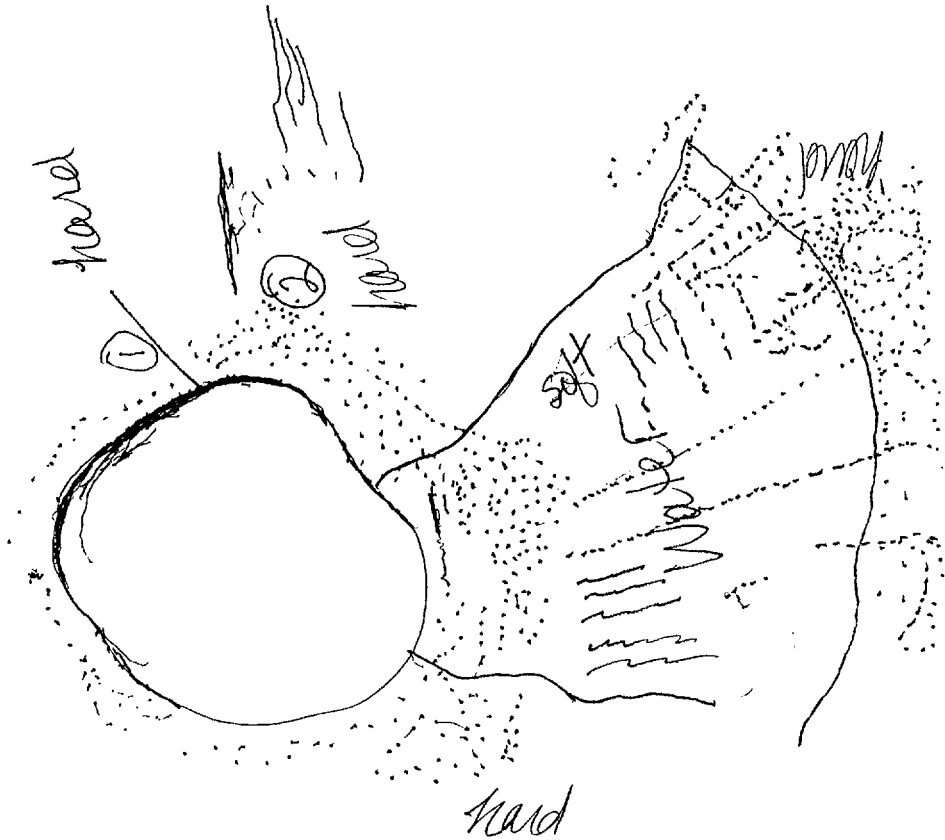
A/S
metal
shiny

A/S
smoke

② hard
smooth

A/S
pavement

page 7A



pavement
objects
Emanations?

Concrete
sidewalk
road
far

pavement
attributes
Emanations?

Black
dark
Smooth
hard
solid
Walk on it
long
narrow
~~long~~
Winding

pavement
subjects
Emanations?

pavement
Topics
Emanations >

S4

sidewalk
road



S2 D AI EIT I AOL A/S
(Structure)

Black

Blue

Dark

Round

Angle

Curved

Tall

Narrow

Round

I like

✓

S2 D AI EI T I AOL A/S

Relaxed
I like it

A/S
Florida

(Structure)

S5


~~Florida~~
~~Object~~

AOL Florida
prior Emanations?

Sunshine
palm trees
Beach
Water/Land interface
Island
Blue
Liking it there


S2 D AI EI TI AOL A/S
(Structure)
people

Blue
Black
Green
fuzzy



grainy

people shapes



A/S
Woman

AOL BK
Eiffel tower

S2 AI EL TI AOL A/S
(Structure)

Rounded
Tall
Narrow

A/S
Leaning tower
of Pisa

A/S
Space Capsule

AOL BK
IT'S NOT Devils Tower
Devils tower
is a mountain

Rounded
on top

56

page 13

S2 D AI EI TI AOL AIS
(Bottom)

split
in half

AIS

cars going
through the
bottom

AOL BK

My clay model
looks like a person

(bottom)

long
tail
~~beam~~

AIS

beam-like

S2 D AI EI T I ADZ A/S
(Top)

A/S

Air traffic
control tower
people on top

A/S

Revolving
Restaurant
-people on top

people
inside
top
(Activity)

Looking out

A/S

Windows on top

56

page 15

S2 D AI EI T I ADL A/S

(Activity)
TOP

Blue

A/S
high up

A/S
Airplanes

Move to the nearest time
when the structure is fulfilling
its purpose. Activity is perceivable.

A/S
Airplane stand

Session End
1058

Summary:

has

The site ~~is~~ structures, land and water.

~~The water~~

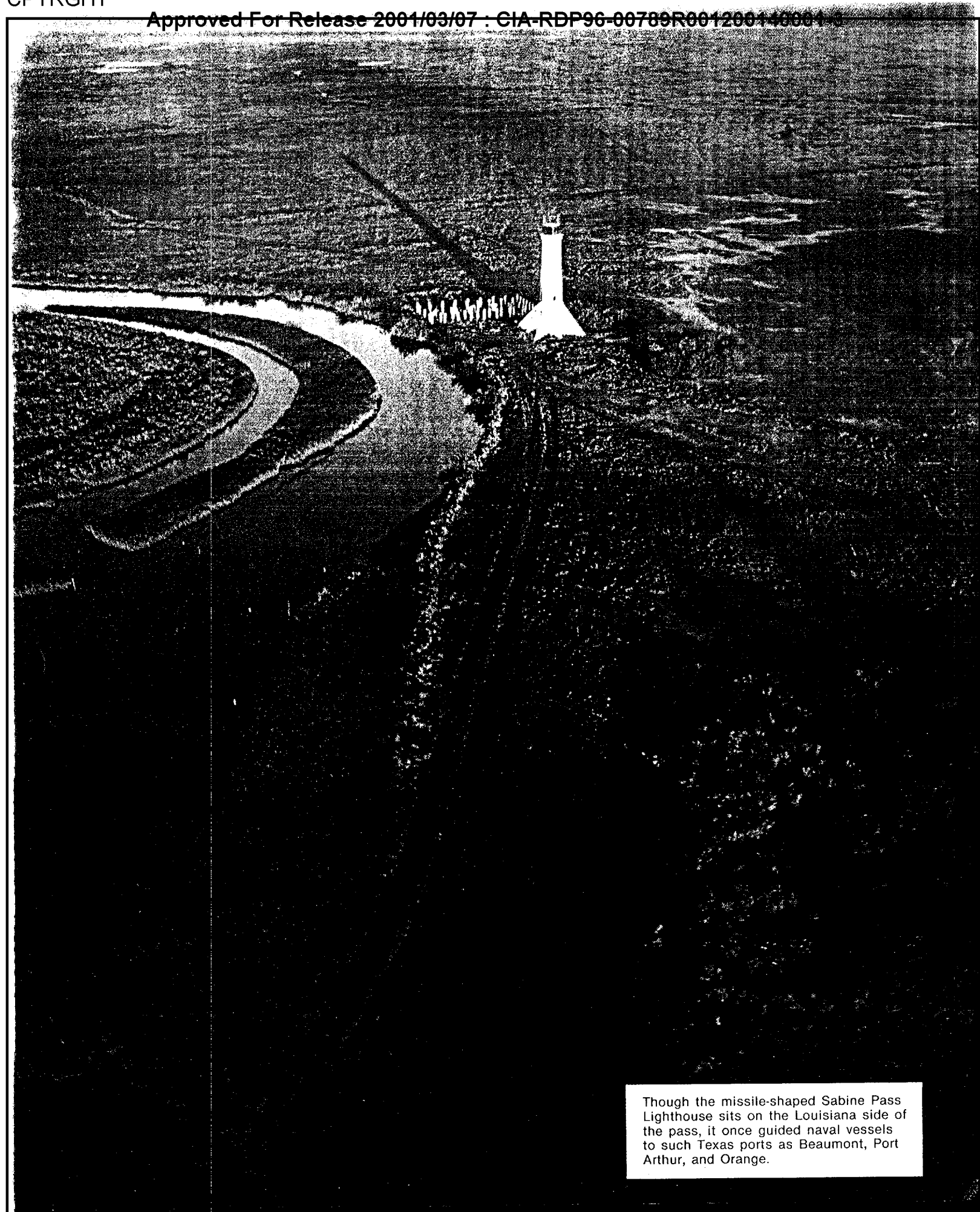
There is water on one side of the structure and land on the other sides of the water. The land is hard, smooth solid, ~~and~~ brown and stinky.

There is one structure in particular that is long, tall, narrow, ^{grainy} with rounded, smooth sides. ~~It is more rounded on top~~

There is a narrow connector to the rounded top. The bottom is split ~~on~~ into two sides.

There are people in the top of this structure that are looking out.

It is cold at this site but I like it.



Though the missile-shaped Sabine Pass Lighthouse sits on the Louisiana side of the pass, it once guided naval vessels to such Texas ports as Beaumont, Port Arthur, and Orange.

