

SECRET/NOFORN

PROJECT SUN STREAK

WARNING NOTICE: INTELLIGENCE SOURCES AND METHODS INVOLVED

---

PROJECT NUMBER: S1 TNG	SESSION NUMBER: 1
DATE OF SESSION: 880725	DATE OF REPORT: 880725
START: 1453	END: 1500
METHODOLOGY: CRV	VIEWER IDENTIFIER: 32

---

1. (S/NF/SK) MISSION: Access and describe in a stage one sense training target # 115, Le Conte, TN.
2. (S/NF/SK) VIEWER TASKING: Encrypted coordinates 3536/5183.
3. (S/NF/SK) COMMENTS: Good session. Ideograms improving. 032 has overcome his previous problem of cutting the ideograms off short. 032's attention to structure is very good, he only needed prompting in describing changes, the rest of the I/A/B sequence was immaculate. His understanding and use of breaks, particularly confusion break is excellent. 032 had a physical inclemency of tiredness.
4. (S/NF/SK) EVALUATION: 3.

HANDLE VIA SKEET CHANNELS ONLY  
SPECIAL ACCESS REQUIRED

SECRET/NOFORN

CLASSIFIED BY: DIA (DT)  
DECLASSIFY ON: OADR

This document is made available through the declassification efforts  
and research of John Greenewald, Jr., creator of:

# The Black Vault




The Black Vault is the largest online Freedom of Information Act (FOIA)  
document clearinghouse in the world. The research efforts here are  
responsible for the declassification of hundreds of thousands of pages  
released by the U.S. Government & Military.

**Discover the Truth** at: <http://www.theblackvault.com>


AD - NONE  
PI - TITLED

032  
25 JUL 88  
1453L

3536  
5183 

A. ACROSS, SLOPING UP, GRADUAL DOWN. OVER SMOOTHLY. - HARD SEMI SOFT.

B. HAND

3536  
5183 

A. SLOPING UP, ACROSS SLOPING DOWN. CONFUSION BREAK, HARD VS. SOFT.

3536  
5183 


A. ACROSS, FLUIDLY.

B. WATER

3536  
5183 

A. RISING UP, PEAKING, SLOPING DOWN.

CONFUSION BREAK  
HARD VS. SOFT  
PEAKING VS. ANGLE



A. RISING UP, PEAKING HARD, SLOPING DOWN

B. MOUNTAIN.

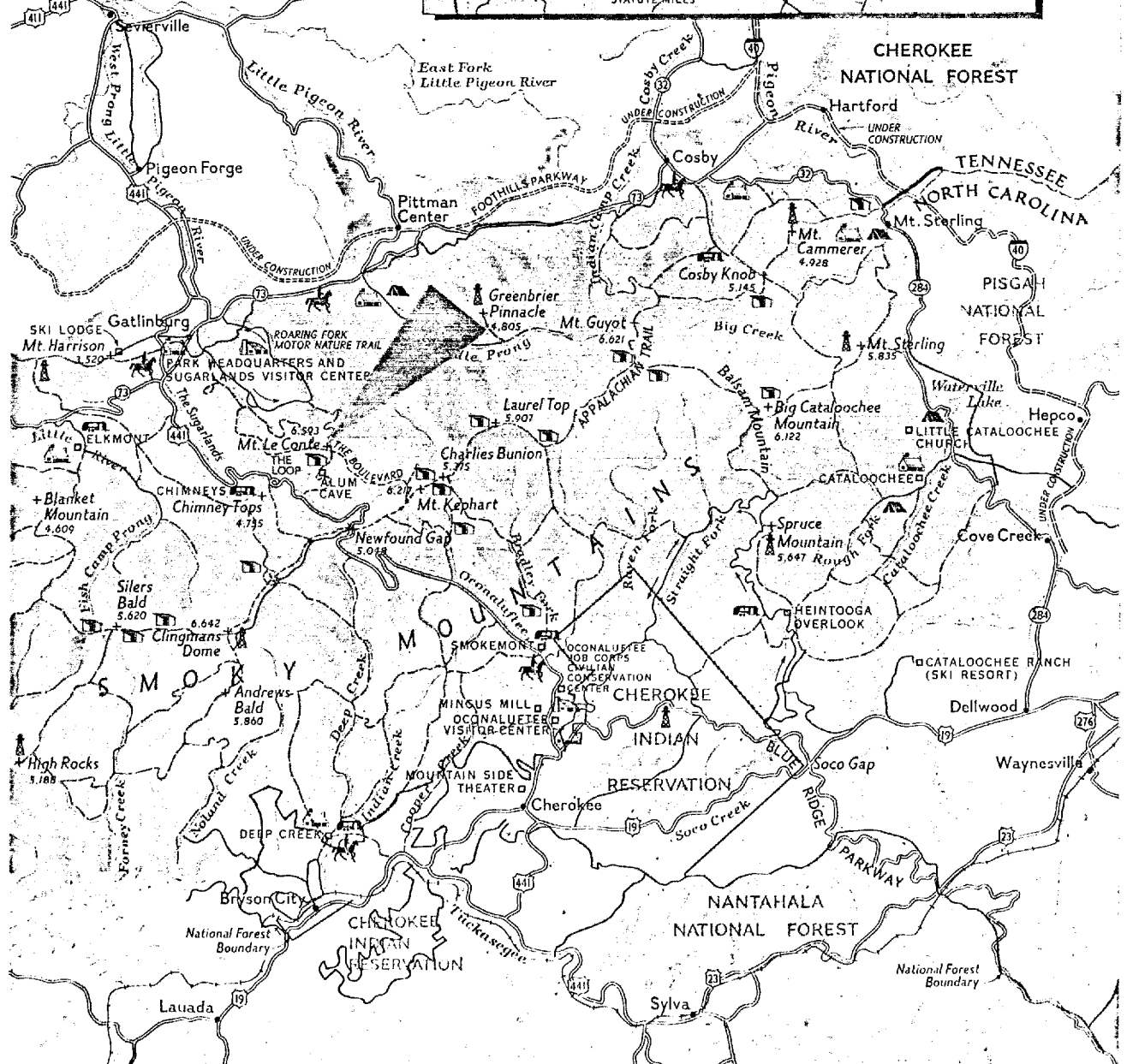
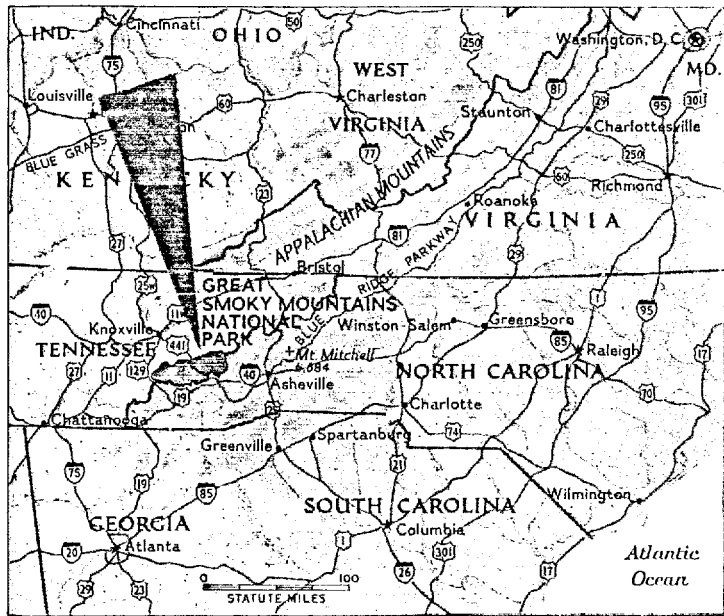
SITE 1300


# Great Smoky Mountains NATIONAL PARK



DRAWN BY BETTY CLONINGER AND ISKANODR BADAY  
COMPILED BY JEAN B. MCCONVILLE  
GEOGRAPHIC ART DIVISION  
© NATIONAL GEOGRAPHIC SOCIETY

- Roads, principal, other
  - - - Horse and foot trail
  - - - Foot trail
  - Ranger station
  - Shelter
  - Campground (developed)
  - Campground (undeveloped)
  - Pioneer structure
  - Fire or observation tower
  - Horses for hire
- Elevations in feet  
Arrows on roads show traffic direction





*WINTERY INVASION: Advancing clouds threaten to drop a fresh mantle of snow on Smoky forests already dusted with white. This aerial view looks southwest from Mount Le Conte, left foreground, in Tennessee to a shining finger of distant Fontana Lake in North Carolina and beyond to the Cheoah Mountains.*

KODACHROME © NATIONAL GEOGRAPHIC SOCIETY

535