

SECRET/NOFORN

PROJECT SUN STREAK

WARNING NOTICE: INTELLIGENCE SOURCES AND METHODS INVOLVED

PROJECT NUMBER: S1 TNG SESSION NUMBER: 1
DATE OF SESSION: 880728 DATE OF REPORT: 880728
START: 1320 END: 1335
METHODOLOGY: CRV VIEWER IDENTIFIER: 32

1. (S/NF/SK) MISSION: Access and describe in a stage one sense training target #244, Burba Lake.
2. (S/NF/SK) VIEWER TASKING: Encrypted coordinates 2448/8071.
3. (S/NF/SK) COMMENTS: First phase 2 site. Nice, representative ideogram. Good structure, some difficulty experienced in differentiating feelings.
4. (S/NF/SK) EVALUATION: 3.

HANDLE VIA SKEET CHANNELS ONLY
SPECIAL ACCESS REQUIRED

SECRET/NOFORN

CLASSIFIED BY: DIA (DT)
DECLASSIFY ON: OADR

This document is made available through the declassification efforts
and research of John Greenewald, Jr., creator of:

The Black Vault



The Black Vault is the largest online Freedom of Information Act (FOIA)
document clearinghouse in the world. The research efforts here are
responsible for the declassification of hundreds of thousands of pages
released by the U.S. Government & Military.


Discover the Truth at: <http://www.theblackvault.com>

40 - NONE

032

PI - NONE

28 JUL 88
1320 L

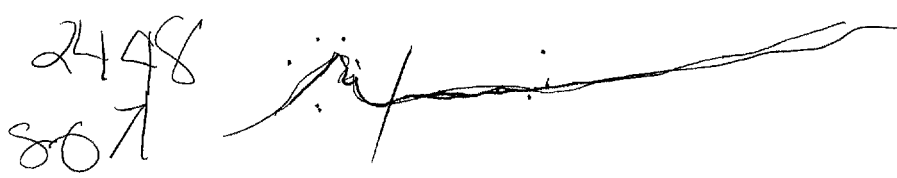


- A. up. angle across sloping down. - ~~Hand~~
- B. structure, ~~MANMADE~~


(A)



- A. up, angle across down,
- AOL BREAK.
- STONE WALL
- STREET, vehicles.
- WINDOWS.



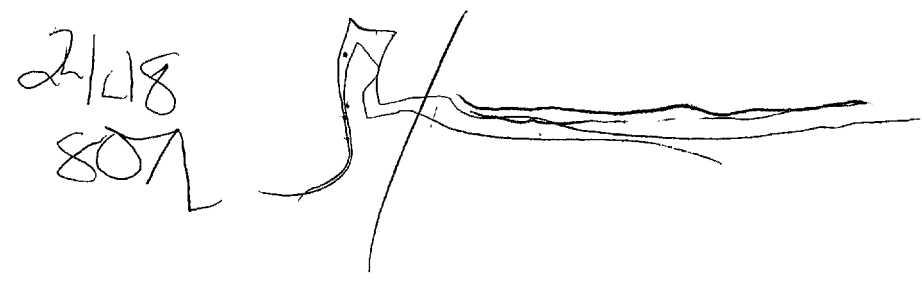
- A. rising up, peaking sloping down. - ~~Hand~~ NATURAL
- B. mountain/
- A. across FLAT natural ~~Hand~~
- B. LAND.



A. up, ANGLES, DOWN.
HARD, ~~ALIBY~~ AROUND
~~CHANGES TO ACCESS~~

B. STRUCTURE (UNW/MODE)

A. Across wavy
FLUID OR SOFT.
CONFUSION BREAK
FLUID VS. SOFT.



A. up, ANGLES, DOWN
HARD, MM

B. STRUCTURE

A. ACCESS, OPEN
NATURAL SOFT

B. HAND

2448
8071



A. MISSED BRINK,

2448
8071



A. RISE UP,
ANGLE ACROSS
SLOPING DOWN

AOL BREAK
CITY BEACH
SURF OCEAN

3148
8071



A. ACROSS, RISING UP
TOO MUCH BREAK

3148
8071



A. ACROSS RISING
UP ANGLES DOWN
BREAK. BREAK.

3148
8071

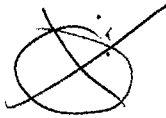



A. ACROSS, WAVY
FLUID
B. WATER

A. RISING UP, PEAKING
SLOPING DOWN
HARD.
B. MOUNTAIN.

PAGE 5

JH/S
8071




A. ACROSS WAVY
FLIP

B. WATER

A. ACROSS, SEMISOFT.

B. LAND.

SITE



BURBA LAKE, FT MEADE, MD.