

Lang

SECRET/NOFORN

PROJECT SUN STREAK

WARNING NOTICE: INTELLIGENCE SOURCES AND METHODS INVOLVED

PROJECT NUMBER: S1 TNG	SESSION NUMBER: 1
DATE OF SESSION: 880808	DATE OF REPORT: 880808
START: 1440	END: 1450
METHODOLOGY: CRV	VIEWER IDENTIFIER: 32

1. (S/NF/SK) MISSION: Access and describe in a stage one sense training target # 47, Boston, MA.
2. (S/NF/SK) VIEWER TASKING: Encrypted coordinates 4215/7147.
3. (S/NF/SK) COMMENTS: Perfect structure, no prompting needed. 032 experienced some difficulty distinguishing between angle and peak, but stayed in perfect structure and the problem resolved itself.
4. (S/NF/SK) EVALUATION: 3

M

HANDLE VIA SKEET CHANNELS ONLY
SPECIAL ACCESS REQUIRED

SECRET/NOFORN

CLASSIFIED BY: DIA (DT)
DECLASSIFY ON: OADR

This document is made available through the declassification efforts
and research of John Greenewald, Jr., creator of:

The Black Vault



The Black Vault is the largest online Freedom of Information Act (FOIA)
document clearinghouse in the world. The research efforts here are
responsible for the declassification of hundreds of thousands of pages
released by the U.S. Government & Military.

Discover the Truth at: <http://www.theblackvault.com>

PI - yes

8 AUG 88
1440L.

4215
7147

A. ~~Vertical~~
Horizontal
ACROSS, ROUNDED.
IN, OUT ACROSS
Semi Soft —
NATURAL

B. LAND.


Confusion Break
feeling.

4215
7147

A. ACROSS — ROUNDED
IN — OUT
ACROSS.

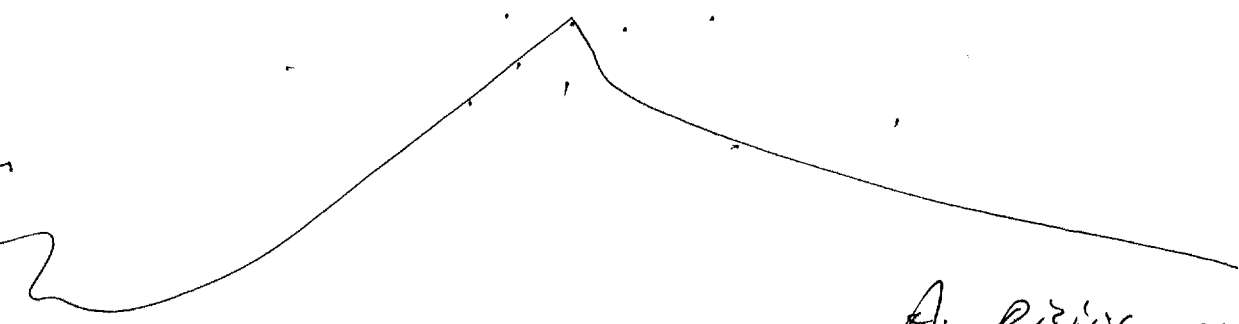
ROL Break
LAND/H₂O interface

4215
7147




A. ACROSS
RISING / up.
Confusion break
Peak vs. ANGLE

42/5
7142




A. RISING up.
Peaking —
Sloping down
NATURAL, HARD
B. MOUNTAIN

42/5
7142



A. ACROSS FLAT
PLAND.
B. H₂O.

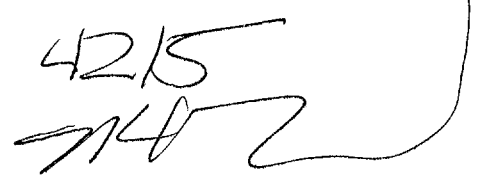
42/5
7142



CONFUSION IS GREAT
ANGLE IS, PEAK.



A. RISING UP.
 ANGLE, ACROSS
 AOC BANK
 WALL w/ WINDOW
 VEHICLES, STEEL
 STRUCTURE.


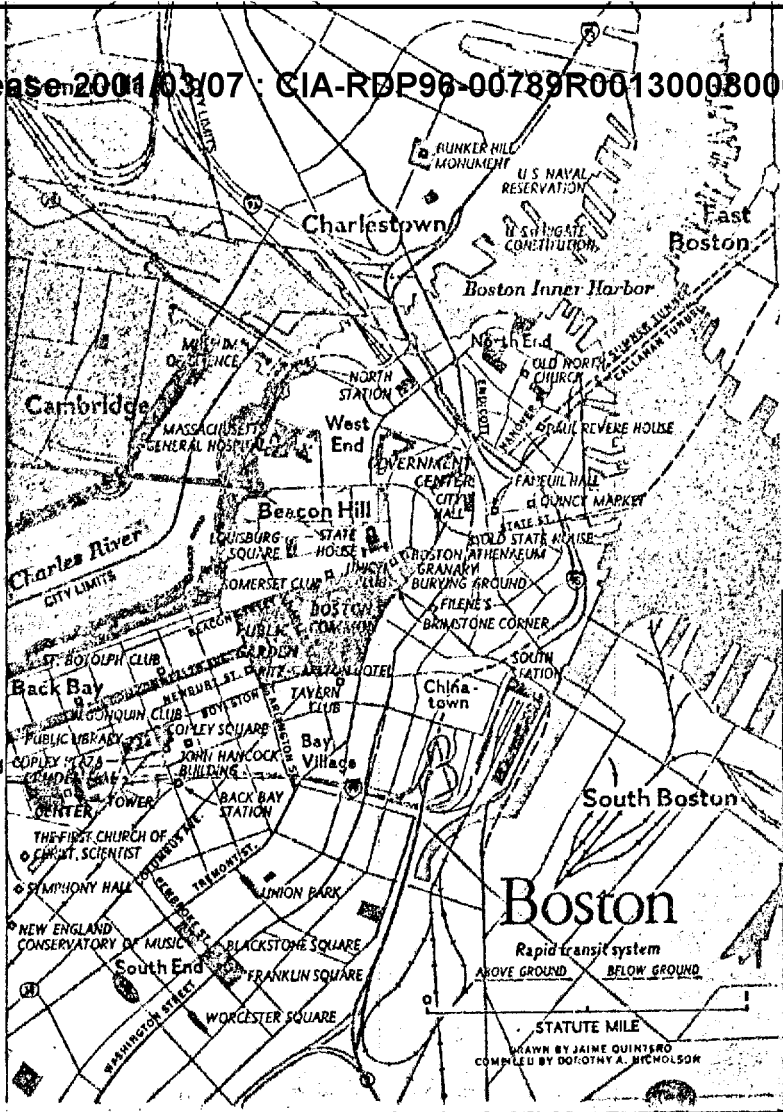
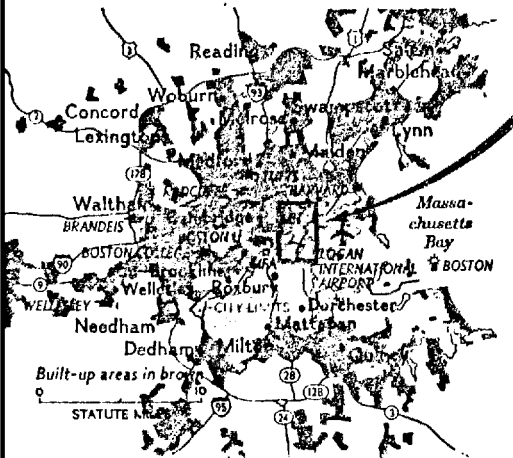


A, RISING UP.
 ANGLE ACROSS,
 MM -
 3 - STRUCTURE

call their city, magnifying Oliver Wendell Holmes's more modest assessment "the hub of the solar system." Originally a scrawny neck of land poking seaward, Boston fleshed out during the 19th century as developers filled in the marshy acreage of Back Bay and the South End. Foundations for the city's schools, hospitals, and great financial institutions were laid then or strengthened.

Annexing communities like East and South Boston, Charlestown and Roxbury, Boston left independent-minded neighbors such as Cambridge and Brookline to themselves. Today an encircling ring of a hundred cities and towns dwarfs Boston proper, whose 660,000 people are only part of the more than three million inhabitants in the metropolitan area.

Approved For Release 2001/03/07 : CIA-RDP96-00789R001300080004-6



Approved For Release 2001/03/07 : CIA-RDP96-00789R001300080004-6

CPYRGHT

White canvas blown taut in an evening b