

SECRET/NOFORN

PROJECT SUN STREAK

WARNING NOTICE: INTELLIGENCE SOURCES AND METHODS INVOLVED

PROJECT NUMBER: 0067 SESSION NUMBER: 01
DATE OF SESSION: 17 APR 89 DATE OF REPORT: 17 APR 89
START: 0902 END: 1001
METHODOLOGY: ERV VIEWER IDENTIFIER: 032

1. (S/NF/SK) MISSION: Access and describe the target area from an overhead perspective. Access and describe a structure of historical significance in an area designated as "B". Go back in time and describe the dress and perceptions of people associated with the historical structure in Area "B".
2. (S/NF/SK) VIEWER TASKING: Viewer 032 tasked with requirements outlined in Para 1, entitled Mission. This represents the first time that 032 was tasked with reporting.
3. (S/NF/SK) COMMENTS: No inclemencies noted. Targets requiring overhead perspectives will be tasked; operational target with similar requirements will be interjected within the next two or three sessions.
4. (S/NF/SK): EVALUATION: (3).

HANDLE VIA SKEET CHANNELS ONLY

SECRET/NOFORN

CLASSIFIED BY: DIA (DT)
DECLASSIFY: OADR

This document is made available through the declassification efforts
and research of John Greenewald, Jr., creator of:

The Black Vault



The Black Vault is the largest online Freedom of Information Act (FOIA) document clearinghouse in the world. The research efforts here are responsible for the declassification of hundreds of thousands of pages released by the U.S. Government & Military.

Discover the Truth at: <http://www.theblackvault.com>

WORKING PAPER

0667

890417

V: 032

S: 01

SUMMARY OF INFORMATION

Site is a man made object which has structure like art work, a sculpture or something similar. The object has a religious and historical significance and as such brings many present day tourists and worshipers into the area. The target is positioned in an elevated area so that it can overlook and protect the area and it's residence.

The target structure is constructed of metal and stone and is walled off with a railing surrounding it. People can access the object simply by approaching it -- they can also move on and around it freely. It does have several very high aspects to it -- in fact it is several stories high with very sheer vertical portions.

There is a water/land interface in the area. There is a city which looks and acts like a resort backed up against the mountains but touching the sea. Vast beaches and crystal clear water -- the area reminds me of the Caribbean or the Riviera.

*People come from religious countries
- People
- metal
- stone
- steel
- found
- water*

①

②

③

*Para four is the target perspective from space!
Para three is a continuation of para 4
Paras have a ^{address} secondary target in Area "B"*


4

There is a peninsula of land with a cove (see overhead) that has a city between the water and the main portion of high ground. There are small craft (boats) anchored in the water off the city. The area appears to be a resort -- pretty beaches, hotels, condos etc. People are walking on the beaches, not too many as it is early morning. Off in the distance, elevated high above the city is the target structure. This structure can be seen from the beaches of the city.


~~SECRET~~

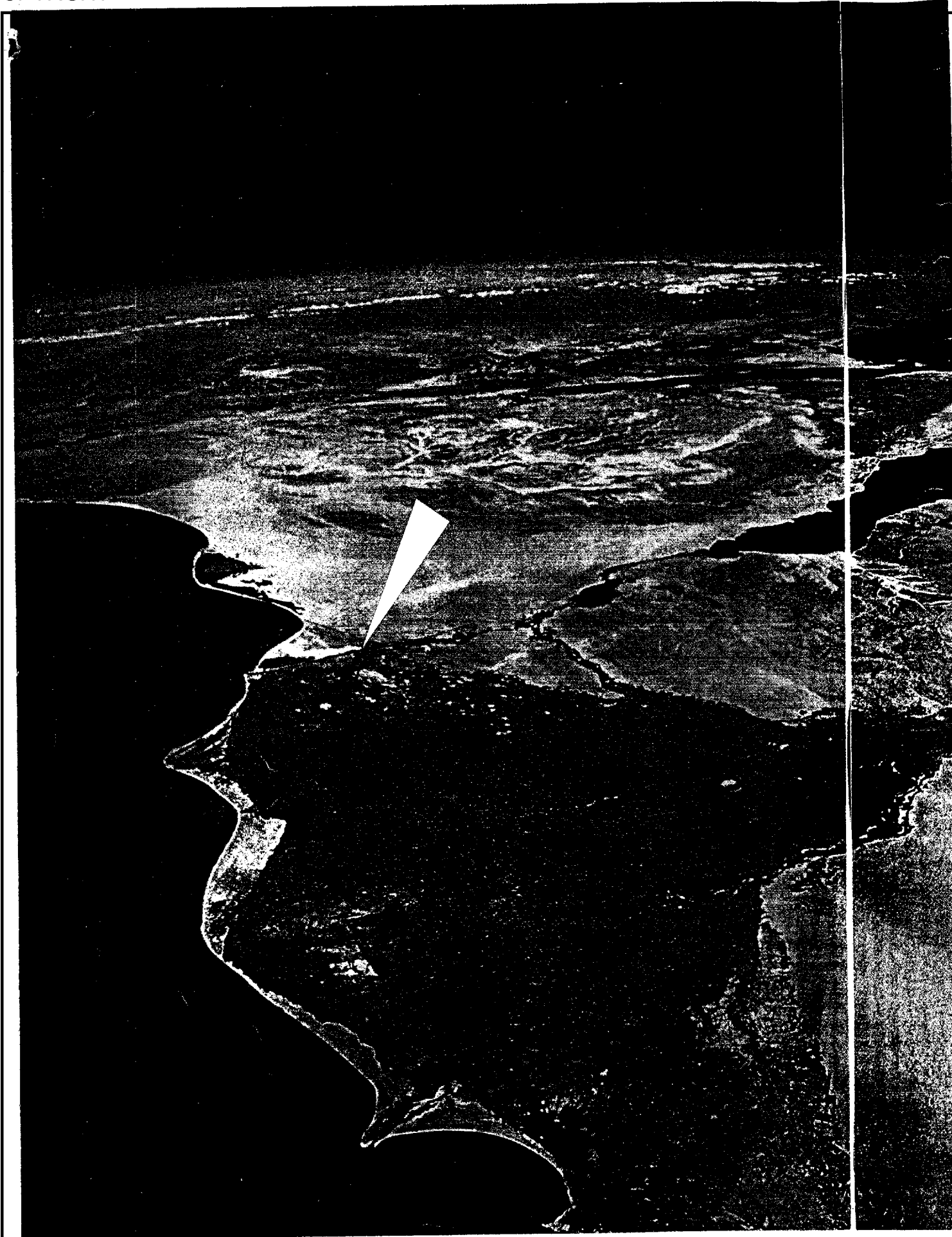
HANDLE VIA SKEET CHANNELS ONLY

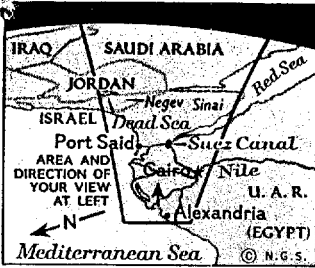
OVERHEAD OF
TARGET AREA.



TOT STRUCTURE
(AREA 13)





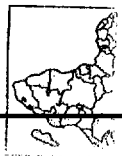
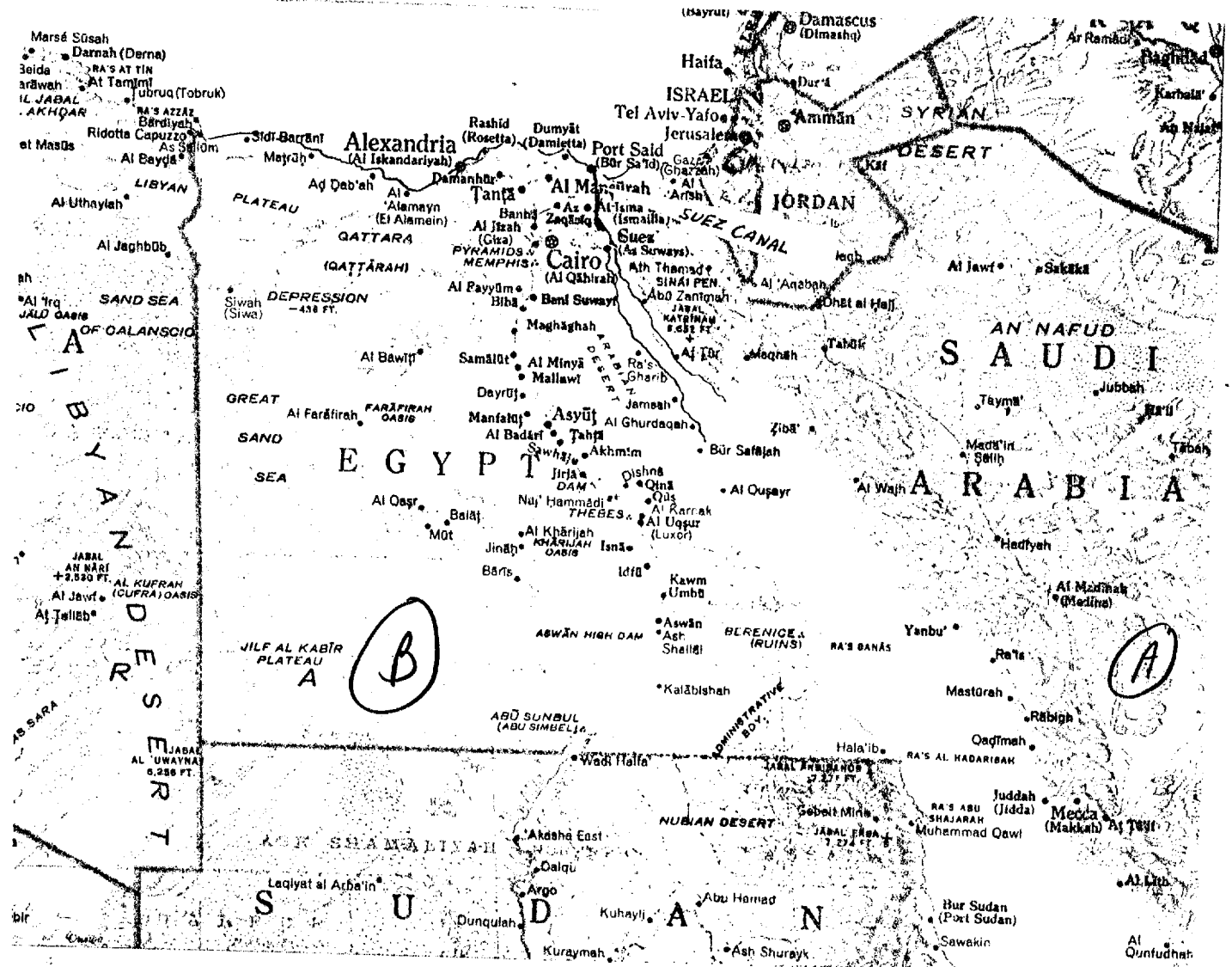


BIBLE LANDS

Early heartland of civilization bares its anatomy to Astronauts James A. McDivitt and Edward H. White as they fly 115 miles above in Gemini 4. In Egypt's funnel-shaped delta—fleetingly taken by McDivitt for a giant lava flow—crowd 27,500,000 people, nourished by the splayed veins of the River Nile. Neither pilot could spot the Pyramids (left), near Cairo in the funnel's throat. Beyond Suez, the Sinai desert shows pale as bleached bone, while across the Israeli border in the Negev, left center, gardens bloom from the sands. In this 1,000-mile view, water—precious as blood—divides sere from sown. Such portraits from space give scientists a fresh look at world geography.



LARGE EKTACHROME BY NASA;
EKTACHROME BY JAMES L. STANFIELD © N.G.S.



Overhead

^{TIME PAST}
→ Holy Place
→ Site map
- Site map

3 4

AREA B
Sign up sig -

E C

Core inlet

PAST

- mountain
- Survival

A I do it - how at

One body of mt

- Object on mountain

Near City

Drains
- call
- the
- note

- Stone & steel

Down a hillside

- look
- still
- dirt

- Cliff on two sides w/ no city

Can see in mts in the

- dirt

- People come thru here

Small exit at another

arrow

HIST Conn.

Core Inlet

arrow

- Religious Protection

- Rocks

- need to be taken to world

- road surface

- ~~have~~ two stone

- left run

- Stone wall w

- right

raily on place

- Resort type area

below the core

- houses

- Pentecost

- nuclear buildings (let's)

facilities

- concrete / bar

- personnel in distance

- net