

SECRET/NOFORN

PROJECT SUN STREAK

WARNING NOTICE: INTELLIGENCE SOURCES AND METHODS INVOLVED

PROJECT NUMBER: 6033-A SESSION NUMBER: 01
DATE OF SESSION: 9 JUN 89 DATE OF REPORT: 9 JUN 89
START: 1000 END: 1100
METHODOLOGY: SOLO VIEWER IDENTIFIER: 095

1. (S/NF/SK) MISSION: Access, describe, and locate the target site via a human beacon. *Bethel Rock Cemetery.*
2. (S/NF/SK) VIEWER TASKING: As in Para 1.
3. (S/NF/SK) COMMENTS: No inclemencies noted. A Summary of Information is attached to this report. Search conducted in SOLO, ~~SOLO~~ mode. Initial data dump was accurate. Results of search was inaccurate.
4. (S/NF/SK): EVALUATION:
5. (S/NF/SK) SEARCH EVALUATION: (1)

HANDLE VIA SKEET CHANNELS ONLY

SECRET/NOFORN

CLASSIFIED BY: DIA (DT)
DECLASSIFY: OADR

This document is made available through the declassification efforts
and research of John Greenewald, Jr., creator of:

The Black Vault



The Black Vault is the largest online Freedom of Information Act (FOIA) document clearinghouse in the world. The research efforts here are responsible for the declassification of hundreds of thousands of pages released by the U.S. Government & Military.

Discover the Truth at: <http://www.theblackvault.com>

SECRET

WORKING PAPER

P: 6033-A ✓
V: -095 ✓
D: 890609 ✓
S: 1 ✓

SUMMARY OF INFORMATION

Session is best described by the sketches:

p.3: flat area: part is black, hard "like" pavement, part is thick, green grass, part is white, gritty rocky area.

p.4: UI structure/object is curved and raised

p.5: another U/I structure/object: one can see through the gap.

p.6: top is white, hard and rough. Bottom is darker and horizontally patterned.

p.7: narrow vertical man-made seems to support something

p.8: see sketch

p.9: see sketch

Overall, I had a strong impression of being outside yet protected. The land is flat. Nearby is a long, narrow, dense line of trees/shrubs/vegetation. Impression of a road and parking lot with gravel extension. Impression of 1-2 structures by themselves others are a bit of a distance away separated by road or demarkation.

LOCATION is shown on map. Search was done at end of session.

HANDLE VIA SKEET CHANNELS ONLY

SECRET

095
7 Jun 89
FT Meade
1030 - 1100
Sbloucrv

PI - lined
AV - none

6033-A

890609 }
JB 1030 } Beacon location

890609

095

01

890609
JB 1030 f

A. vertical up
mm
3. person

890609
JB 1030 ————

A. across flat

Conf Bk
mm vs
natural

890609
JB1030 ~

miss bk

890609
JB1030 ~~~~~


A. sloping up sloping down
natural
B. land

890609
JB1030 ~~~~~

A. sloping up sloping down
flat natural
B. land

- S-2
- moist
- brn
- green
- black
- white
- bumpy
- rocky
- arrows

890609

JB 1030 

A. sloping up
mm

B 

S-2
had
white.
*

ADK
library.

4

890609
JB1030

missk

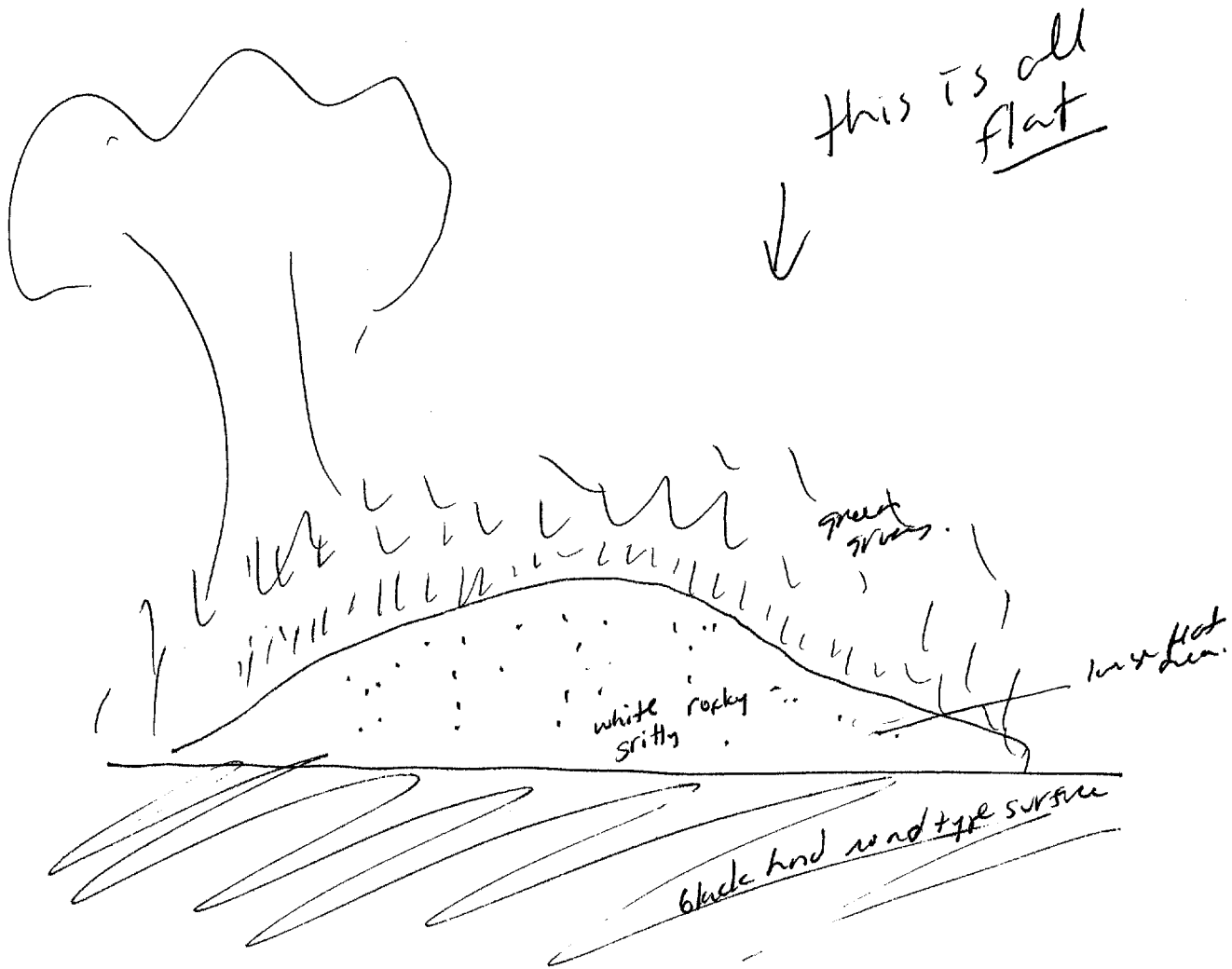
890609
0

missble


890609
JB1030

A. across
July
B. hand.


S-2
white
bumpy
gray.
black
new.
flat
pin
fely
wide.



rounded curved
raised



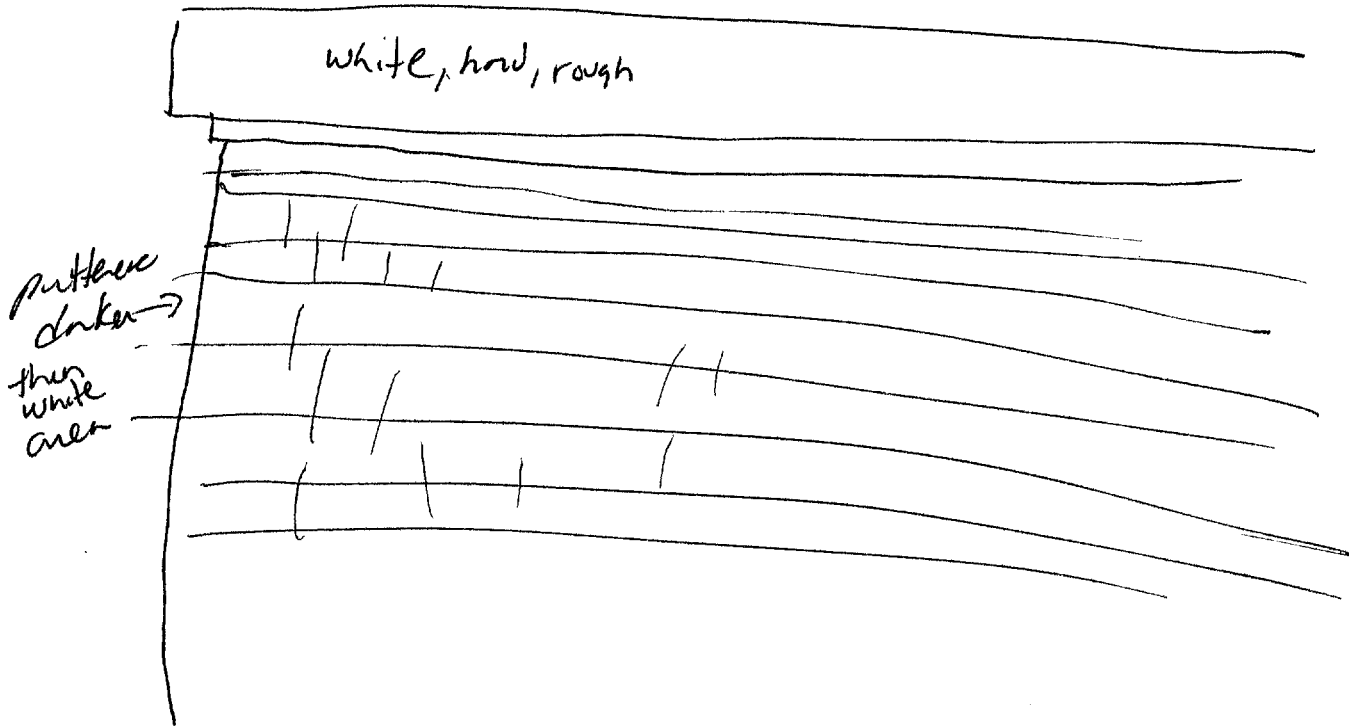
5




SEZ D AI EI T I Ad A/S

5 1/2 impression of being outside yet protected.

[Jeanie]




SZ D AI EI T I AOL ALS



5-2

8
ALS

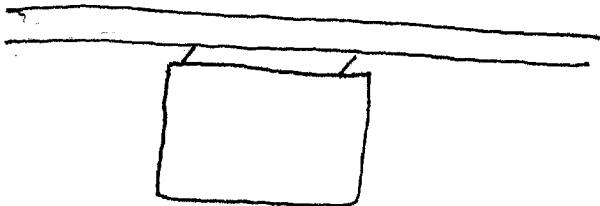
D A1 E1 T 1 AD



AD BK
Shut evergreen

S-2 . D A1 E1 T I AOC A/S

S4/2 impression of snow, thick long line of trees/bushes) ^{AoUBK} ~~but lake~~
vegetation impression of road + parking lot with gravel extension.
impression of a one or two structures with other structures
a bit of a distance away.



SEARCH conducted now: Location circled.

