

REMOTE VIEWING SESSION DATA

* Remote Viewer : PS-003

* Interviewer : FA-051

* Observer(s) : _____

* Date : 11/19/85

* Starting time : 0906 hours, local

* Site # : 0148

* Acquisition by: CRV ERV PRV ARV BRV Other _____

* Working mode : GT HEM Other _____

* Feedback class: A B C .

394201
629350

* Ending time : 0957 hours, local

* Notes : SIT TWS

* Highest stage : VI

* Evaluation : + 3

* Actual site : Pivot Rock, Eureka Springs, Arkansas

* RV summary : Ps 10

This document is made available through the declassification efforts
and research of John Greenewald, Jr., creator of:

The Black Vault



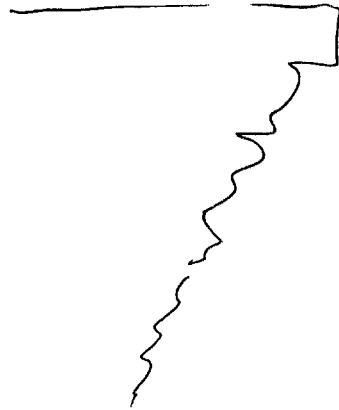
The Black Vault is the largest online Freedom of Information Act (FOIA) document clearinghouse in the world. The research efforts here are responsible for the declassification of hundreds of thousands of pages released by the U.S. Government & Military.

Discover the Truth at: <http://www.theblackvault.com>

Paul
19 Nov 85
Fred
Fr. Meade
20755

0906

394201
629350



A. Miss break


39420L
629350



A. even
hard
flat
P. low

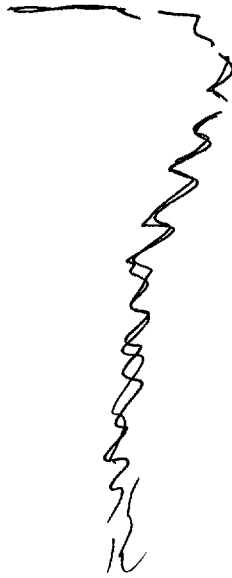
Confusion break

39420L
629350



39420L

629350



A. over
rising
rounding
solid

F. land

A. dropping
descender
waves

B.


AD L BK
Water fall

39420L
629350



A.
confusion bt


39420L
629350



A. ~~swamp~~
swamp

A & B
islands
Archipelago

39420L
629350



A. ~~swamp~~
swamp
land

A. along
following
river
tribe

B. water

A. descending
dropping

AOL BK
Waterfall

A. foam
dropping
smoothly :-
Solid :-

B. —

S-2
slide
smoothly

AOL BK
polished, westone
C lith

39420L
629350



A. dropping
down

Confusion blk
doesn't matter if it's
hard or not hard


A2 Bk
Feed Use
falling

5

As L Bk
like in STH for
early;
dimensionality of
Site Vers
pronounced

S. 2
dark brown
rough
bumpy
pocked S:IT
green
bird sounds
white noise sound
Smooth
red
avoid small
areas
down
negative
with
rounded
drag down

A2 Bk
way down!



Sum. I

Site is land (w/water) present involving relatively wide, massive components coupled with a very marked vertical element.

Sum. II

Site is natural, smoothed, rounded with noticeable stratigraphic features, perhaps involving Carboniferous & fossilized layers; a sense of being "by itself" is present. Geological elements seem important to site (i.e. faulting, fracturing, slanting stratigraphy). A rounded shape, very solid, involving rock or stone & something perched is present w/ the site.

Suggestive of pithness & Indians & wagon trails, checkpoints on emigrant trails, etc.



S-2 D A I E I T I AOL #/S
red
tough

blade
green

round

smoothed

tipped

rounded

disarm
"by itself"
"alone"

natural

metal
artifacts



AOL BK
-like
standards/
railings

S2 D AI EI T I Ad A/s

cream color

Sw

smoothly bumpy

for Blk like weathered sandstone

~~at~~ carboniferous

Strata
Plant remains
Coal
lignite
~~beds~~

fossilized

~~beds~~

metamorphic + sedimentary layers

unthickened

slanting

faulted
unstratified

S-2

D

AI

EI

T


I

A12

A/S

rounded

shape

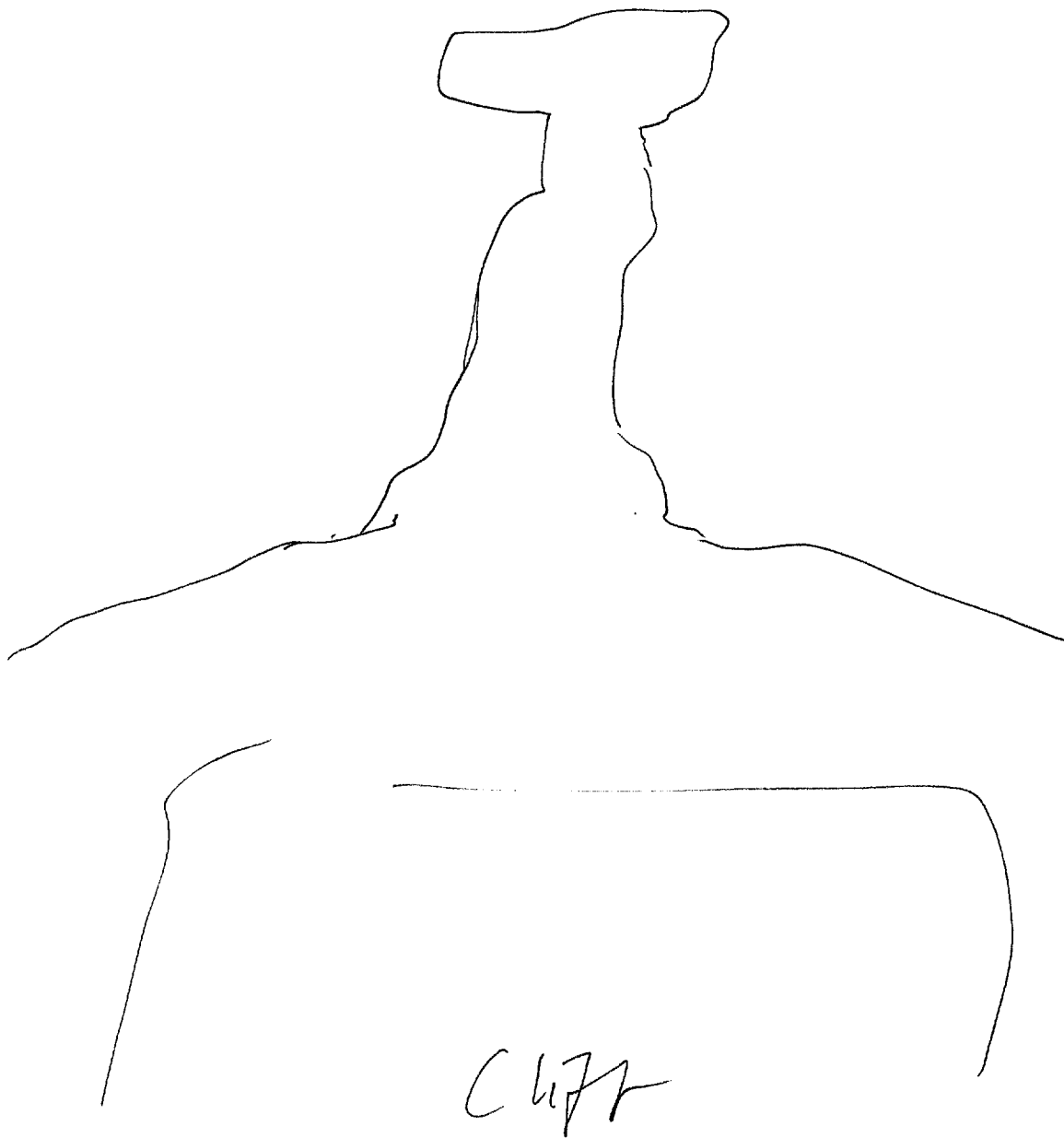


Solid
massive

perched

Rock
Stone

44



Side end
0957



Erosion sculpted Pivot Rock in Eureka Springs, Arkansas.

Pivot Rock

As far back as the late 1800's, stage-coach passengers were stopping on their way into Eureka Springs, Arkansas, to see Pivot Rock.

Visitors still come to have a look at this natural oddity believed to have been shaped by water erosion at the end of the Ice Age. With an 18-foot-wide top resting on a tiny, 18-inch base, it seems to defy the law of gravity.

At Pivot Rock Farms, the rock and a natural bridge formation are connected by hiking trails. Owner Bill Goff says that people come to enjoy nature along the trails as much as they come to see the main attractions.

According to Goff, the area became an attraction by 1895, as stagecoaches made their way from Missouri to Arkansas. "Halfway up the hill into town (Eureka Springs), the drivers would stop at the springs, stretch their legs, and give the horses water," he explains. During the rest stop, the wandering passengers eventually discovered the formations.

Goff's in-laws, Robert and Beulah Mullins, bought the land in 1927. Some of the visitors of that era would pack a lunch at the Crescent Hotel in Eureka Springs and hire horses from the livery stable that they could ride out to the farm.

Over the years, many legends have been associated with the area around Pivot Rock. One claims that it served as a hide-out for Jesse James.

Pivot Rock Farms is at the end of Pivot Rock Road off State 62 West. Admission is charged. For information, write to Pivot Rock Farms, Route 4, Box 24, Eureka Springs, Arkansas 72632; or telephone (501) 253-8860.

STEAMBOATIN'!

At 8 m.p.h., discover 150 years of America in 7 days.®

At 8 m.p.h. America is on parade every day aboard the Delta Queen[®] and Mississippi Queen.[®]

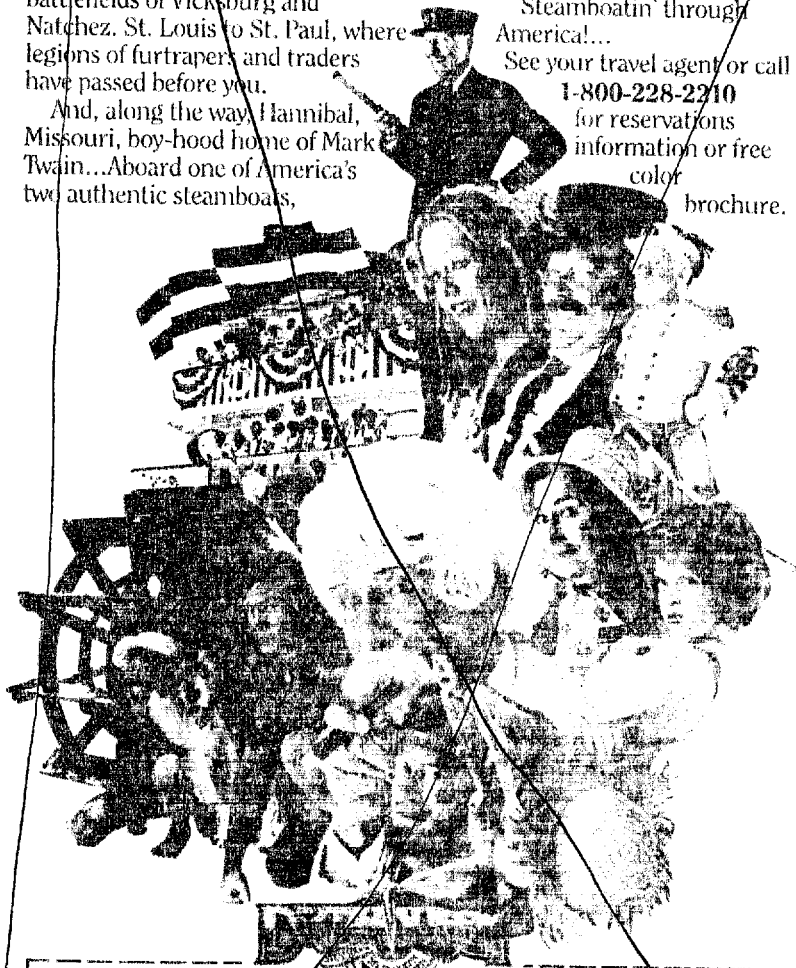
New Orleans with its creole cooking and clarinets wailing in the night. Memphis, birthplace of the Blues! The haunting Civil War battlefields of Vicksburg and Natchez. St. Louis to St. Paul, where legions of furtrappers and traders have passed before you.

And, along the way, Hannibal, Missouri, boy-hood home of Mark Twain...Aboard one of America's two authentic steamboats,

you'll enjoy some real Steamboatin' hospitality. Feast on five glorious meals a day. There's nightly Dixieland Jazz and red hot Mamas singing the blues and a friendly, young All-American crew who only want to please you...

Steamboatin' through America!...

See your travel agent or call **1-800-228-2210** for reservations information or free color brochure.



For free color brochure or reservations information, see your travel agent, send coupon or call 1-800-228-2210

SL-11

Delta Queen Steamboat Company
Dept. SL-11, #30 Robin Street Wharf
New Orleans, Louisiana 70110

When do you plan on taking your next vacation?
Within 4 months () 4-12 months () 12 months or more ()

Name _____

Address _____

City _____

State _____

Zip _____

Telephone () _____