


Paul
29 NOV 84
1003

003
051
1003
40

41° 14' 45" N.
9° 6' E.



A. across
wavy
B. water c

S-2
slaty grey pc
cold
wavy
Very large body of water

AVL Break
Black Sea

41° 14' 45" N.
9° 6' E.



A. across and
up
solid
B. . .

S-2
white pc
stepped c
cornu c
rounded cfr
dished cfr
lined pc
windowed pc
red pc
blue cfr
flat topped c?

Cliff Hanger
T. Brown

This document is made available through the declassification efforts
and research of John Greenewald, Jr., creator of:

The Black Vault



The Black Vault is the largest online Freedom of Information Act (FOIA)
document clearinghouse in the world. The research efforts here are
responsible for the declassification of hundreds of thousands of pages
released by the U.S. Government & Military.

Discover the Truth at: <http://www.theblackvault.com>

pyramidal cfb
bulky cfb

41° 14' 45" N.
9° 6' E.




S-2

tall cfb
thin cfb
hollow cfb
glassy cfb
flat long cfb

A. across
angle up
across
solid
B structure pe

confusion break
shuffled impressions

41° 14' 45" N.
9° 6' E.




A. confusion break

41° 14' 45" N.
9° 6' E.



A. formwork
scale

41° 44' 45" N.
9° 6' E.



A. avoid
up
up

B.

S-2
Flat c
blank c
smooth pc
jointed c
concrete pc
oil smells up
light grey pc
tapered pc


All Break
Domed edifice
like yesterday's site

Structure water
interior

Structure
stepped
chairs
lined/jointed
red
flat, smooth
jointed
tapered

AVL Break
Airtidd

41° 14' 45" N.
9° 6' E.



A. cross break



41° 14' 45" N.
9° 6' E.



A. stepped
solid

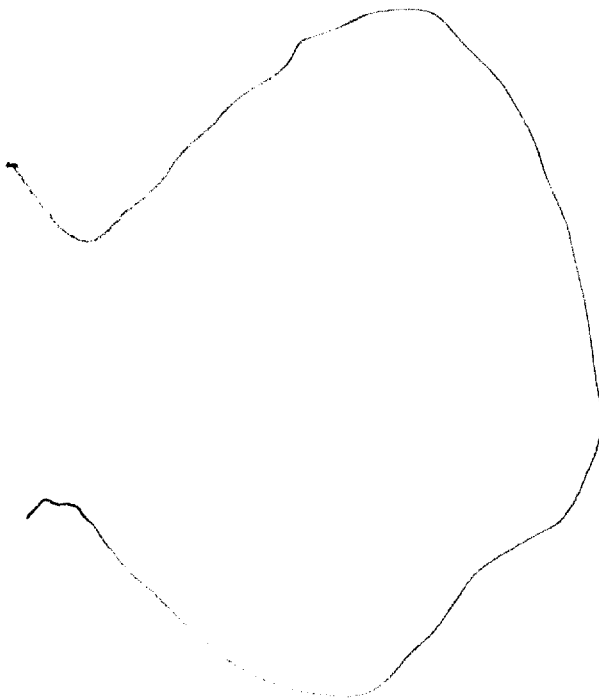
B.

S-2
blocklike c
isolated c
windswept c
green c
spinning off
cold c
black c
edged c
square c
massive c
wide & wide c
relatively tall
wide open c
AT break isolated
cold, very windy pc






Avk Breat
Cvimean
peninsula



41° 14' 45" N.
9° 6' E.



A. Flat
hard
B. land

A. Flat
soft
B. water


A. Flat
soft
B. water

S-2

A. along
hard

S-2
regular
mounds

B.



View. SE


41° 14' 45" N.
9° 6' E.



S-2
brown

A. Flat
land


B. land



AOL Break
Jetty or
Pier of
concrete

10

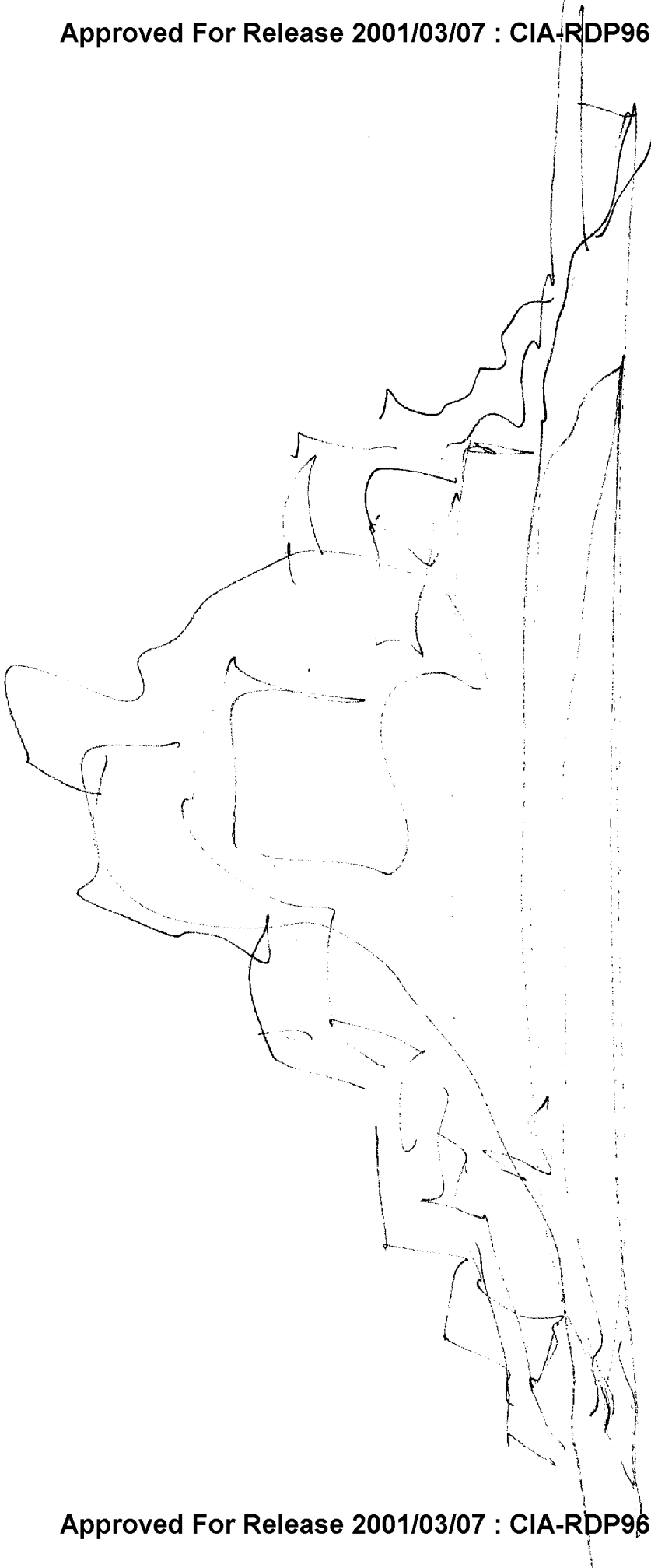
AOL Breaker
Lighthouse
in California



11



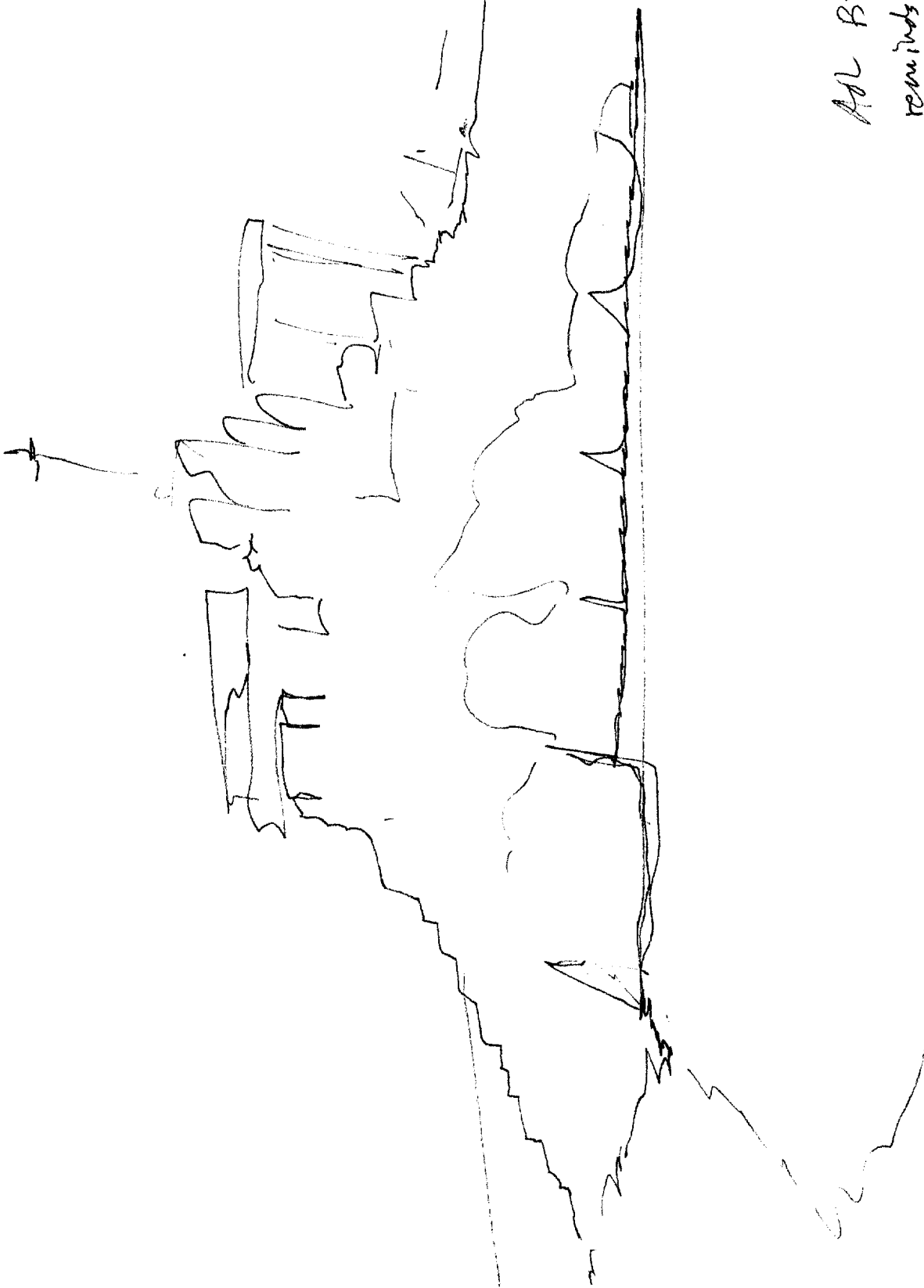
12



Full Break

Mount St. Michel

13




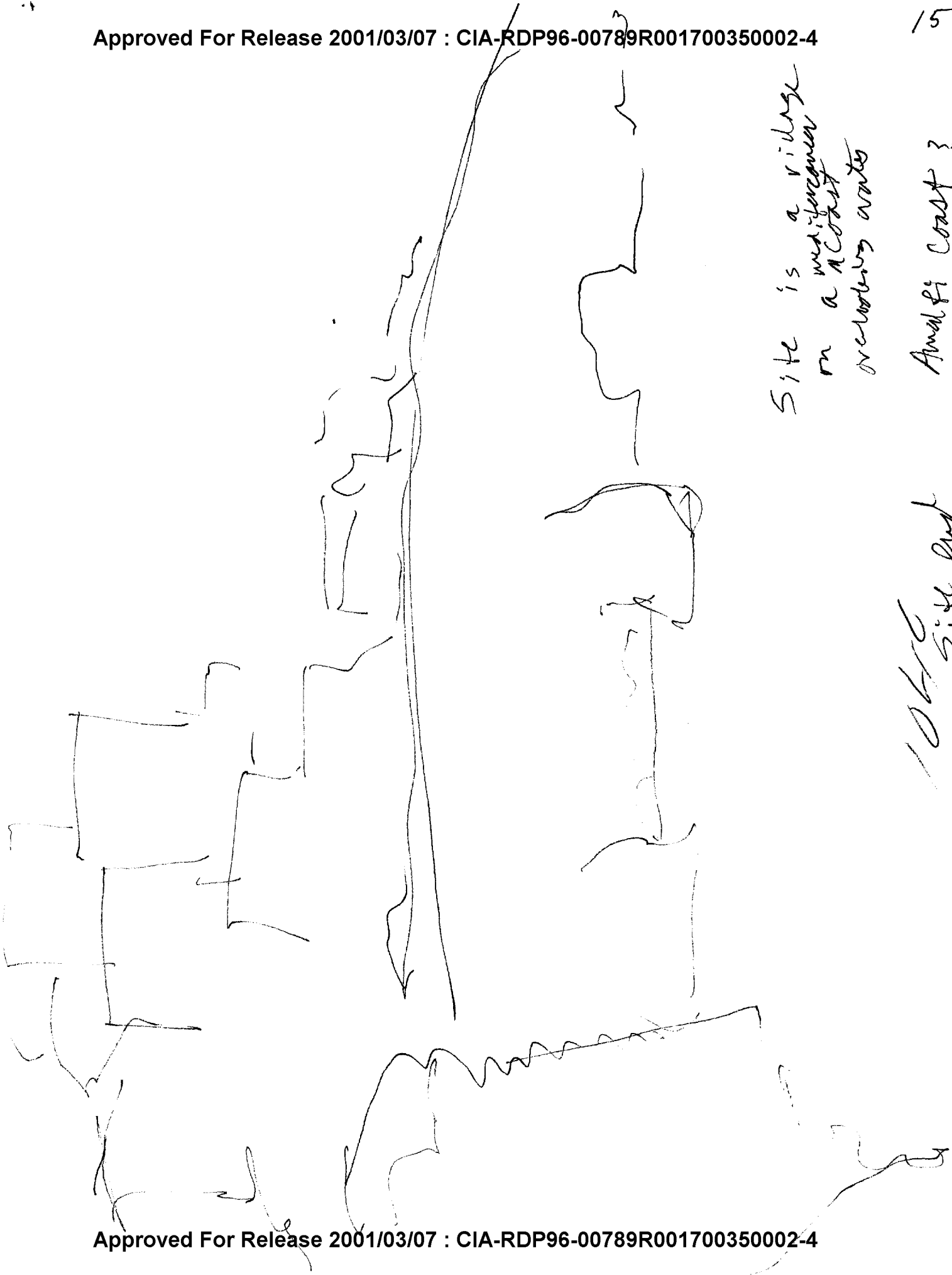
Adl Brecker
 reminds me of
 a town on
 Indian Coast

Adl Brecker
 Venice

Fig 7

light colored





Site is a village
 on a meadowland
 on a coast
 overlooking water

Amalfi Coast ?

10676 site end

Cliff-hanger town, Bonifacio plays chance with the relentless sea, which forever gnaws at its limestone foundations (left). Grottoes cut by the waves rival Capri's. The town, retaining much of its medieval character, guards the strait between Corsica and Sardinia. A narrow street (below) that once reverberated with the clank of soldiers' armor echoes now with the clatter of a bread cart as a baker's boy makes a delivery.



Approved

REF ID: A66963 89E001700350002-4

CPYRGHT

Approved For Release 2001/05/07 : CIA-RDP86-02700R0001-0