

Paul
26 NOV 84
10:12

37° 24' 31.98" N.
122° 10' 41.18" W.



00³
05
1012
1032

A. miss break

14

37° 24' 31.98" N.
122° 10' 41.18" W.



3

A. around
confusion break
Too muddy
break

37° 24' 31.98" N.
122° 10' 41.18" W.



A. around
Solid

ADL Break
spherical gas tanks

Antimony

This document is made available through the declassification efforts
and research of John Greenewald, Jr., creator of:

The Black Vault



The Black Vault is the largest online Freedom of Information Act (FOIA) document clearinghouse in the world. The research efforts here are responsible for the declassification of hundreds of thousands of pages released by the U.S. Government & Military.

Discover the Truth at: <http://www.theblackvault.com>

37° 24' 31.98" N.

122° 10' 41.18" W.





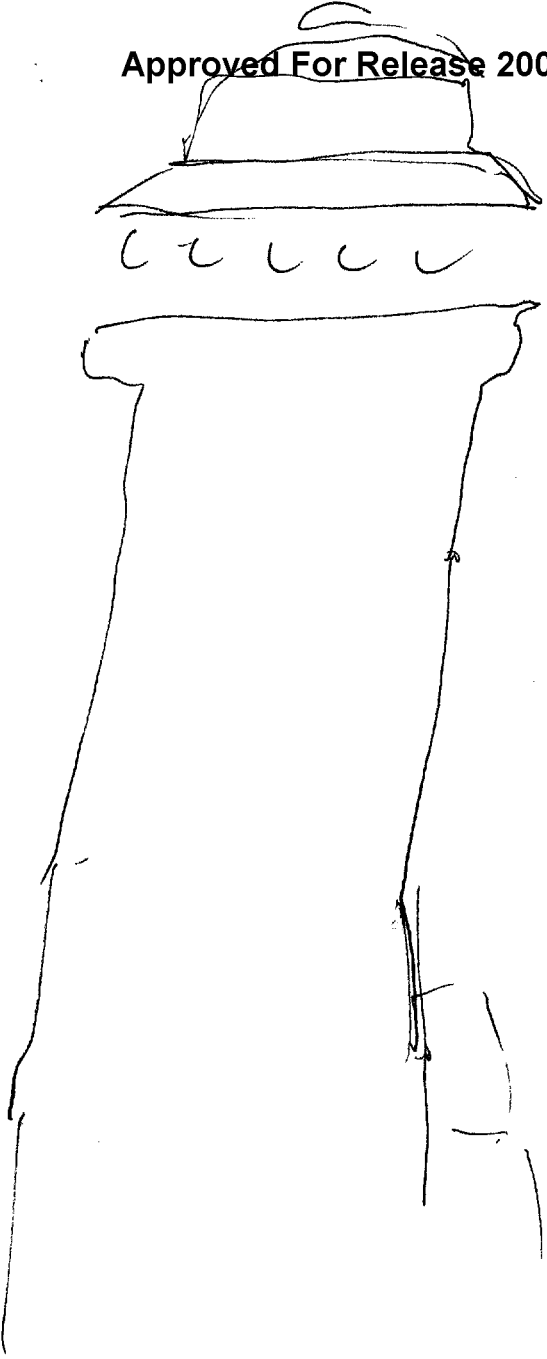
A. across
angle
down

B. Structure c

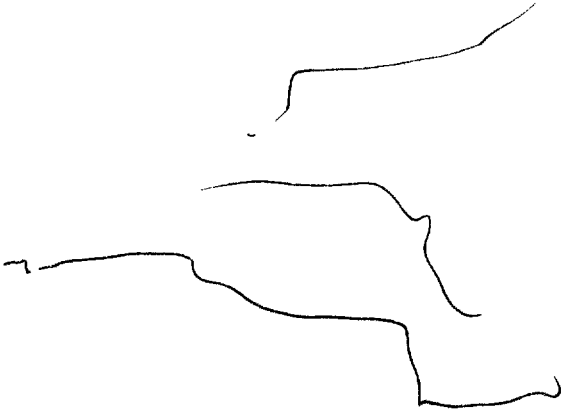
s-2
 angular c
 bearing pc
 blunt-tipped cfr
 rounded c
 light-colored c
 white pc
 grey pc
 smooth
 tall c
 thick pc
 . . . open c
 very high
 AI break
 vent or
 feeling of expansiveness

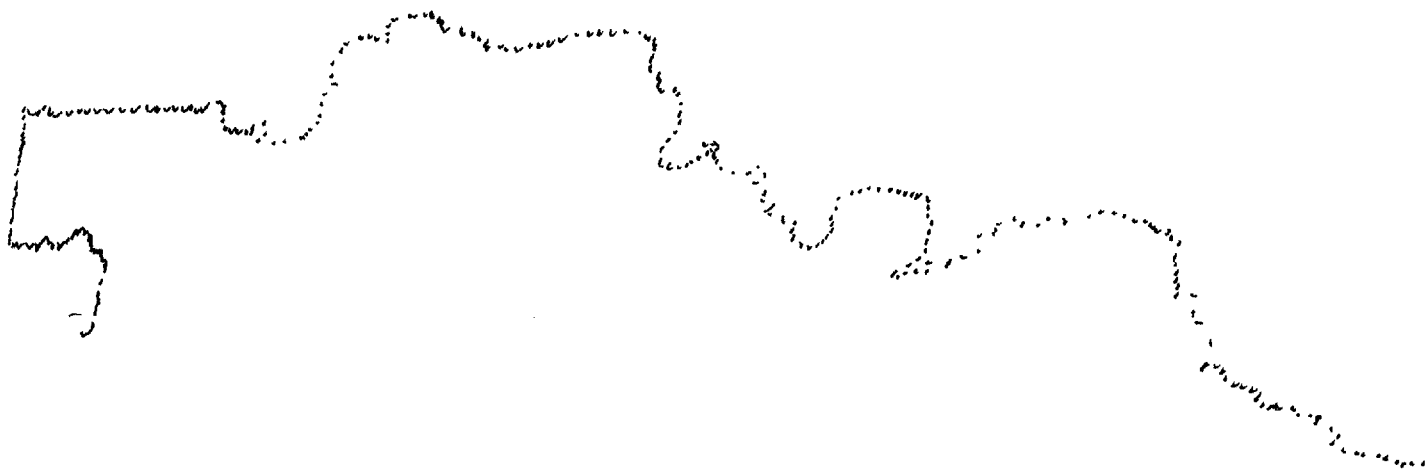
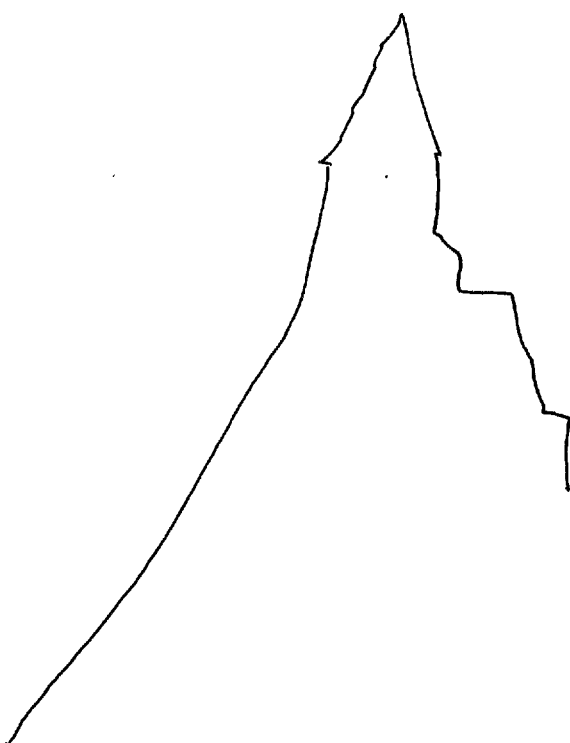
many sided c
 alabaster of

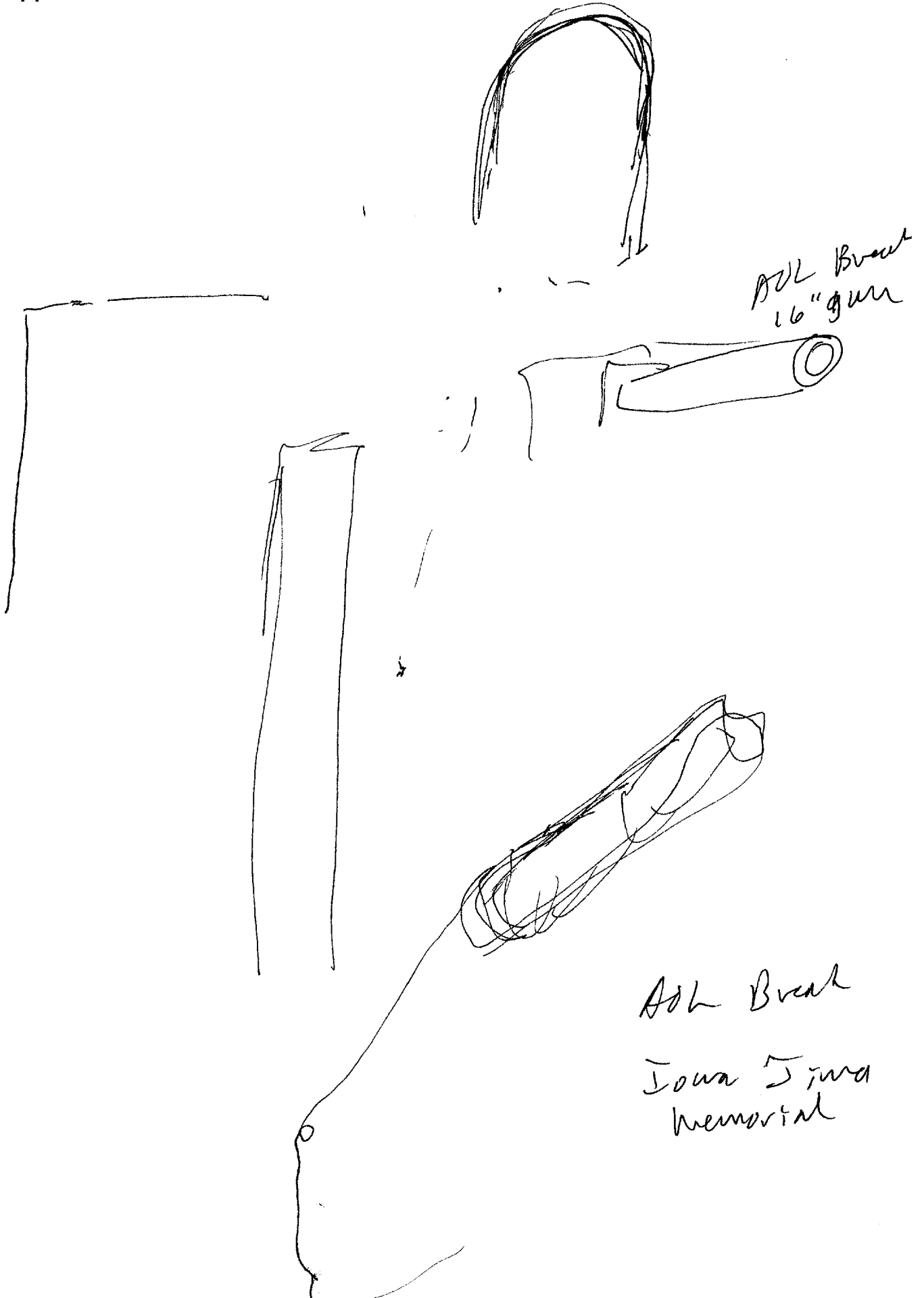




Adl Break
Lighthouse
lighthouse

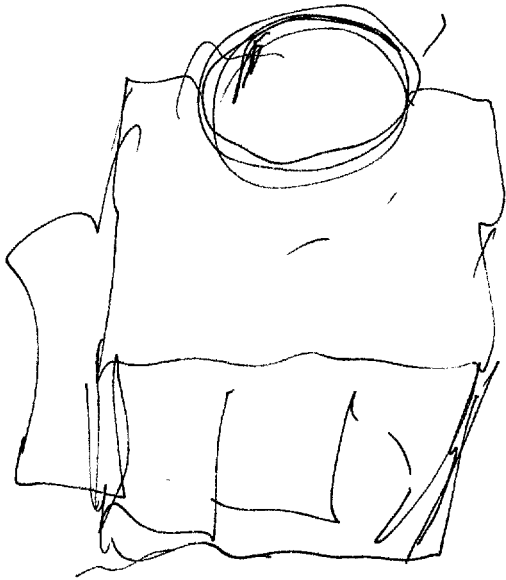






Ash Break
Iowa State
Memorial


7



SK

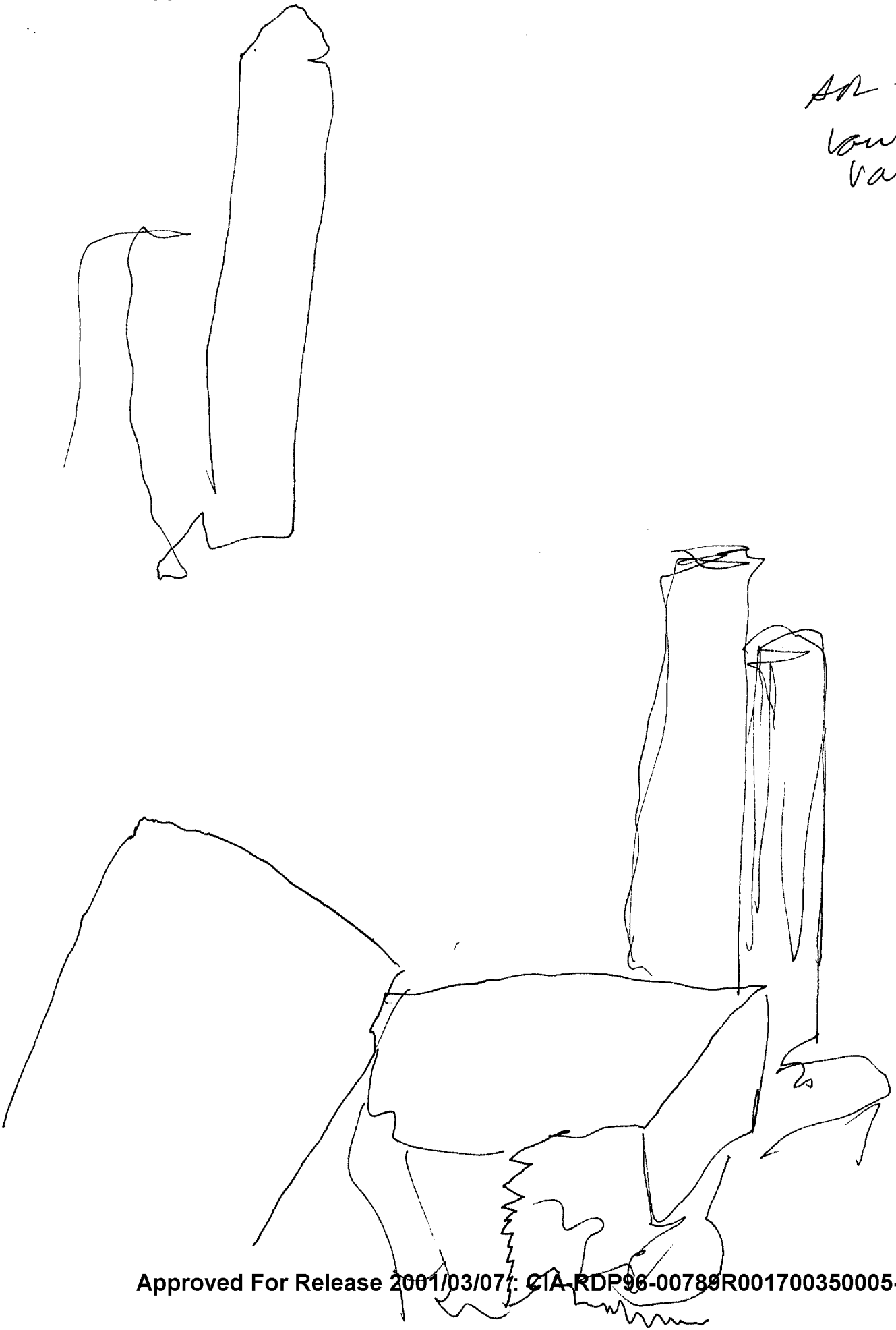
f/

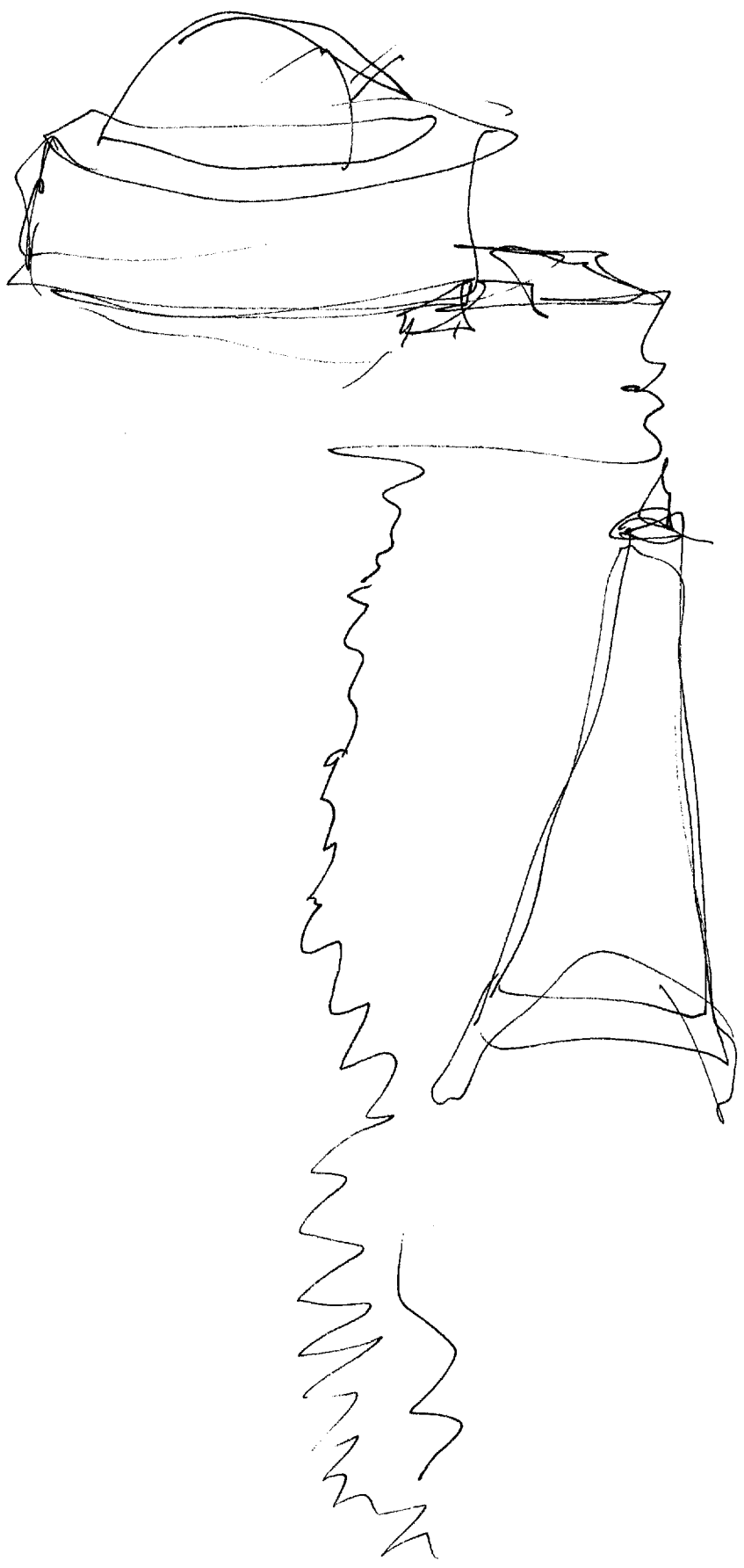
FOR Break
Dialo Canyon
nuclear plant



iron cables + p. spec c

*AR Bredt
Laurie gautier
Vardenberg*





Air Base
Biffed tower

37° 24' 31.98" N.
122° 10' 41.18" W.



A. confusion
break

37° 24' 31.98" N.
122° 10' 41.18" W.



A. basket
confusion
break

37° 24' 31.98" N.
122° 10' 41.18" W.




A. area
w
AVZ Break
body of
water

Summary

site is angular, rounded, massive
light-colored, leaning, gray, smooth, thin,
high, untable, arched, wide, complex,
connected, immense, w/ cables & pipes
structure

1/3/92





S:ta

