

10 Oct 84
14:45

44° 8' N.

9° 50' E.



003
05
144
1510

#. angle
hand.
building c

S-2
dark brown cfr
spl. interest cfr
gray pc
sloping



AVL Drive Break

44° 8' N.

9° 50' E.



A. squarish
solid
B. buildings

S-2
blockish c
squat cfr
smooth pc
blank
featureless } cfr
red c
metallic pc
silverish cfr
rounded c
banging cfr
wind sands c
blue c
green pc
rusty pc
gray pc

City
Map

This document is made available through the declassification efforts
and research of John Greenewald, Jr., creator of:

The Black Vault



The Black Vault is the largest online Freedom of Information Act (FOIA)
document clearinghouse in the world. The research efforts here are
responsible for the declassification of hundreds of thousands of pages
released by the U.S. Government & Military.

Discover the Truth at: **<http://www.theblackvault.com>**

dark pattern pe
 rocks c
 busy cfr
 stringy cfr
 jumbled c
 thin cfr
 hot cfr
 cool cfr
 domed
 clicking cfr

44° 8' N.

9° 50' E.



S-2

jointed cfr

A. up
 solid

B. structure

confusion break

44° 8' N.

9° 50' E.

—————


- A. Flat
hard
- B. Ground pc

S-2
rough pc
black cfr
shiny cfr

ADL Break
Radar mountains
Builder City
lg Antenna on mt.
peaks

44° 8' N.

9° 50' E.




- A. angles
solid
- B. Structures

S-2
bumpy cfr
brownish grey pc
round c
straight c
Salt flats-c
Cloudy pc
brisk pc
gravelly c
white c
low cfr
open pc
windswept c

ADL Break
buildings on
Salt flat

44° 8' N.
9° 50' E.



A. Around
fluid
B. water c

S-2
briny cfr
white-edged pc
green-blue c
mounded pc
Steamy cfr
lightly vegetated c
insects cfr
desert
yellow c
flowers pc
gently rolling cfr
hilly pc
blue/black cfr
steep c

AOL Break
mono lake

AOL Break
dam in canyon

white+flat cfr

interstices

AOL Break
Bill Schul's
place

44° 8' N.

9° 50' E.

—

5
A. Confusion b

44° 8' N.

9° 50' E.

—

A. Crisscrossing
miss break

44° 8' N.

9° 50' E.

—

A. Confusion
break

44° 8' N.

9° 50' E.



A. corner
solid

B. Structures

S-2

Concrete c

Flat topped c

Crammed together c

Slender c


Stocked c

Turned c

Curving around cfr

ADZ Breaks

White Mediterranean City
like Beirut/Damascus



no floor
warmish
light

dark
square shaped c
but rounded edges

projections c
populated c
precipitation cfr

hillside c

threes cfr/pc

hot, tansy, spicy/pc

white

Pastory nu

less developed area

ADZ Break

Tundra Alaska

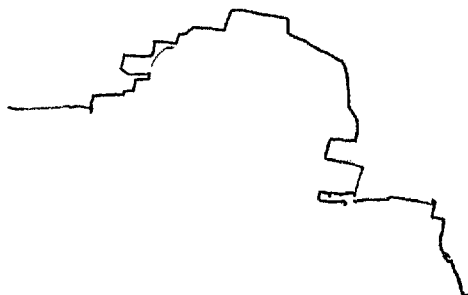

ADZ Break

feels like adobe or
plaster

"like 3rd world"

AOL Break

Indonay ruins.



AOL Break

Aztec/Mayan
Observatory
In S. A.

end

CPYRGHT



They call this village Manarola and, to tell the truth, it is just a bit out of this world.

You will find it, easily enough, between Genoa and Leghorn, perched in the sun above the Gulf of La Spezia.

Manarola is known for its wine and its happy indolence and, alore, there are four more towns just like it, collectively and lovingly called Le Cinque Terre.

Europe is waiting with countless experiences like Manarola. And we're waiting to take you to them. To a perfect Georgian house in Dublin. A secret cove along the Dalmatian Coast. A pub in

