

Paul
11 Oct 84
10:30

31° N
32° 25' E.



A. up around
solid

B. building up

S-2
slightly up
rounded off
brown off

003
051

31° N.
32° 25' E.



1030

A. confusing
break

All Break
white topped
conical mountain



31° N.
32° 25' E.

A. across up down
solid

B.

S-2
whitish pc
lined off
rounded off
smooth off
rubbled pc
stone pc
semi enclosed pc
edge off

red off
gritty

This document is made available through the declassification efforts
and research of John Greenewald, Jr., creator of:

The Black Vault



The Black Vault is the largest online Freedom of Information Act (FOIA) document clearinghouse in the world. The research efforts here are responsible for the declassification of hundreds of thousands of pages released by the U.S. Government & Military.


Discover the Truth at: <http://www.theblackvault.com>

grey green cfr
dusty small pe
rough cfr
stepped pe

break

31° N.

32° 25' E.




A across
volcanic
flow

B. water c

S-2
fishing c
mounded cfr
grey cfr
land water interface
cliffs cfr
rocks pe
dark brown pe
rust color cfr
mossy cfr
splashing sounds pe
melted cfr
old cfr
eroded c
concrete pe
massive cfr
vegetated lightly pe
cool.
misty cfr
steel cfr

31° N.

32° 25' E.



A. confusion break

31° N.

32° 25' E.



A. confusion break

ADL Break

Blade houses
at Normandie
gun emplacements

31° N.

32° 25' E.




A. upward down
solid
manmade

B. structure

S-2
neutral color pc
Smooth c
very hard cfb
turquoise cfb
cement pc
angles cfb
flat cfb
dark cfb

31° N. 32° 25' E.



A. Curving back
flat
solid


B. land

S-2
Sandy c
Cream color pc
very cfb

Surf sounds cfr
iodine smell cfr
glassy cfr
sparkling cfr
bowl shaped cfr

ACL Breaks

Beach - ocean
cliffs



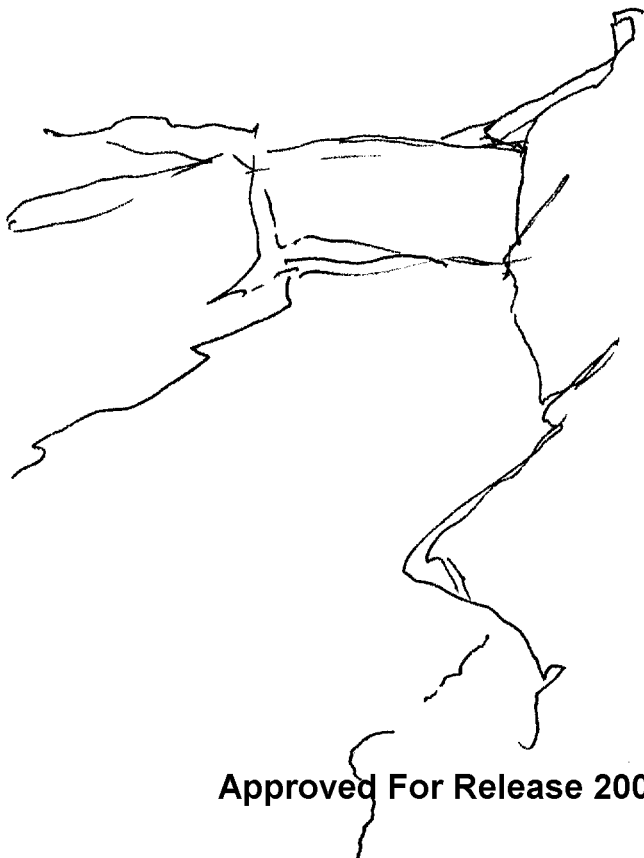
S-3 sketch


Purple cfr
dark blue cfr
Scaly cfr
shady cfr
chattering sounds cfr
cracked cfr
green pe



S-K


ACL Breaks
Dam





S-2

Bumpy



31° N.
32° 25' E.



A. Around
wet
B. water c

S-2

circular of
blue c

3 deep pe
choppy of
bordered c

ornamented of
palisaded of

unmen c

structure/water interface c
spirally of

trapping of

movement pe
flowing c

sustaining of
pushing sands pe
foaming

ascending of
smoothly curving c


breezy pe

irregularities

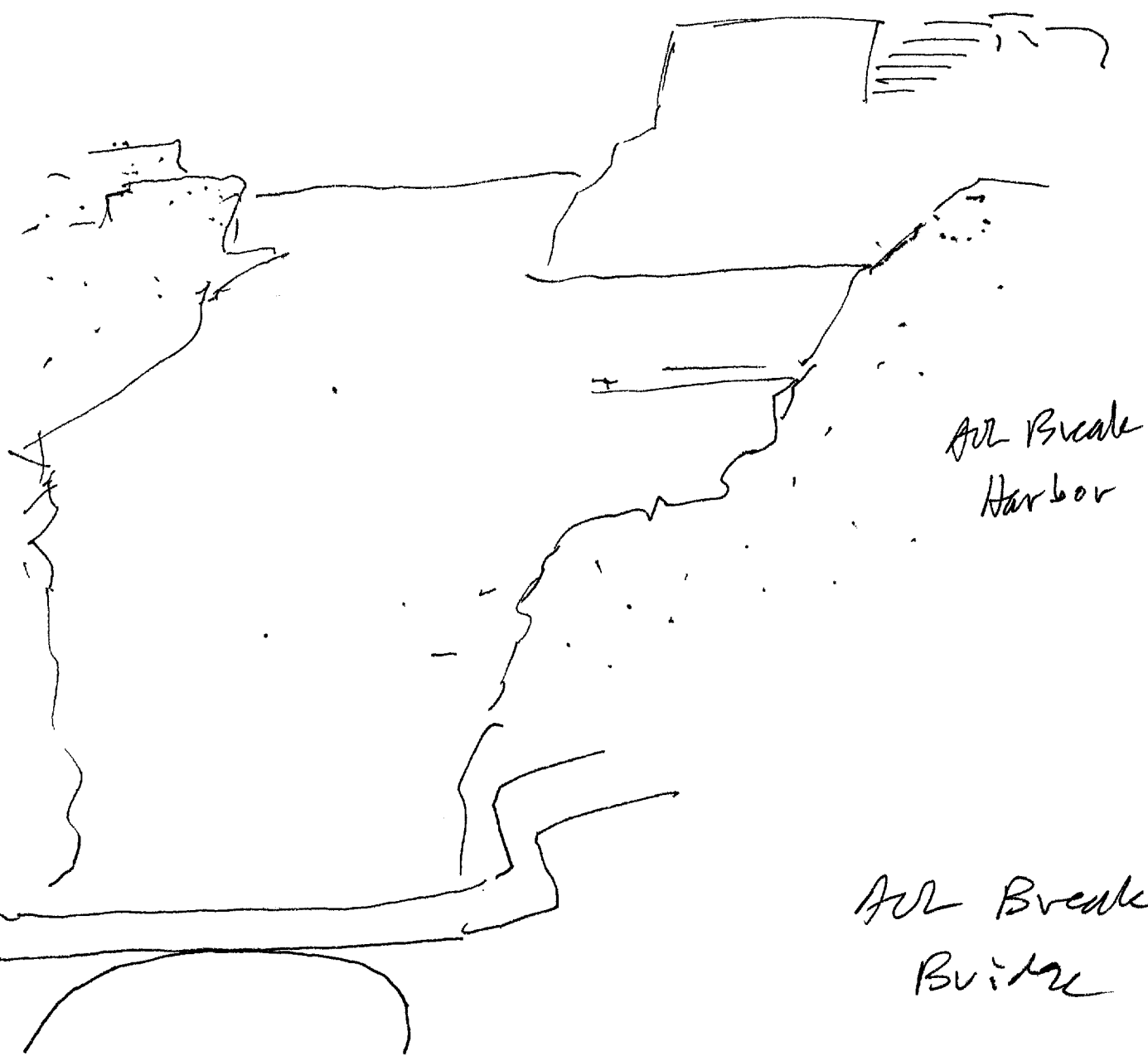
islands n.

Air Break
dam + reservoir

Air Break
Dam + Reservoir

31° N. 
32° 25' E.

A. Curving wave
solid
B. land/water interface



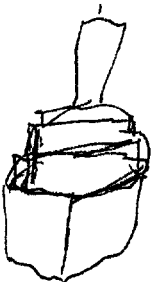

AOL Break
Harbor

AOL Break
Buoy

blue c
greenish c
wavy c
deep c
cold c
standing c

brown umbra c
reddish brown c
orange yfr
jagged yfr
volcanic
rough pc
rocks pc

smooth c
blank c
sheer pc
flat c
bloody yfr
thick yfr
electrical yfr
distant yfr



long c
thick c
points ends
black c
flat-bottomed pc
small

AOL Break
Gondolas in
Venice

31° N.
32° 25' E.



S-2
reddish }
rough }
flat-topped m
smooth-faced c
featureless c

A. dropping
solid
B. cliff m

At Break
little on a
lake
Chimsee

Swan
Parad.

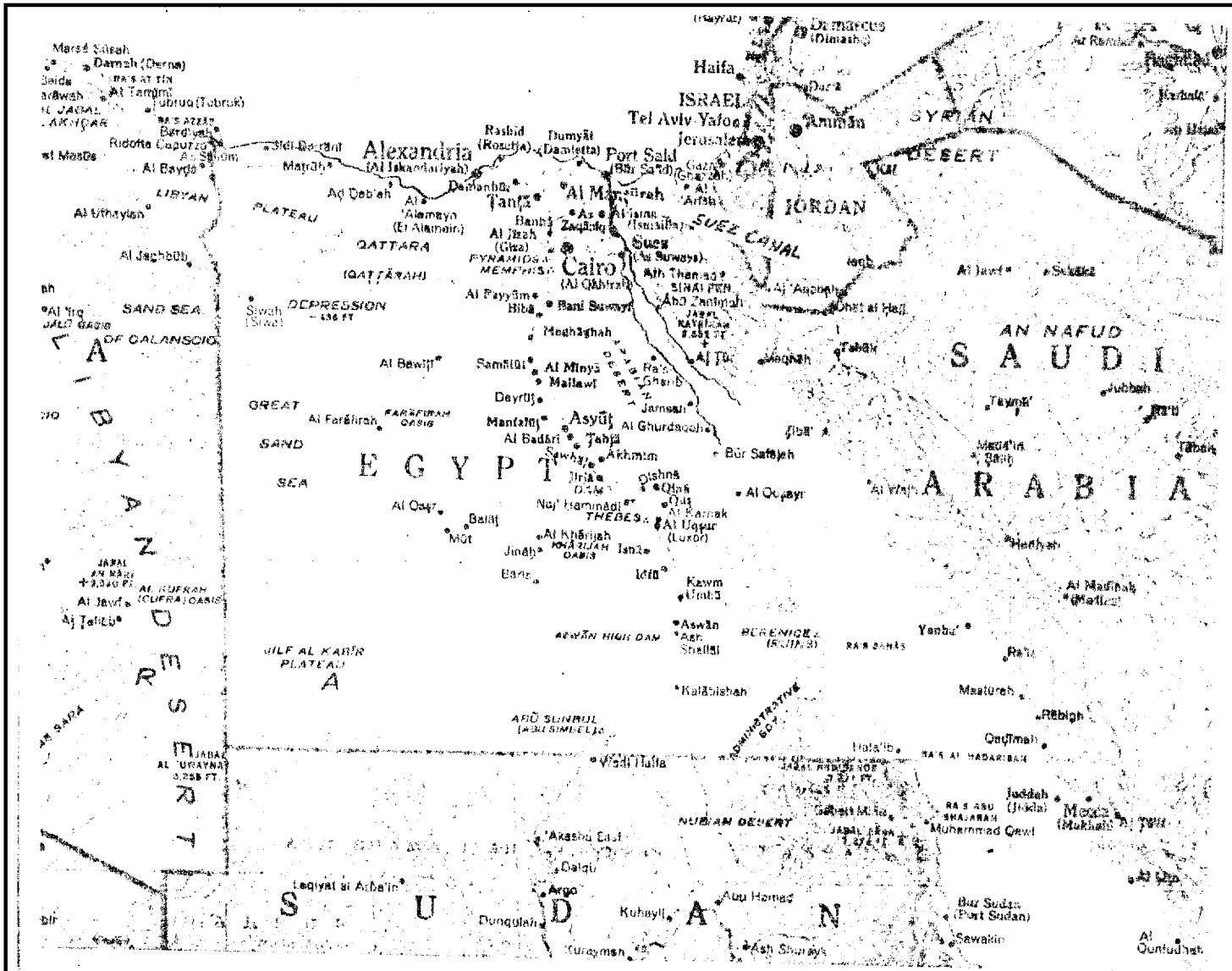


BIBLE LANDS

Early heartland of civilization bares its anatomy to Astronauts James A. McDivitt and Edward H. White as they fly 115 miles above in Gemini 4. In Egypt's funnel-shaped delta—fleetingly taken by McDivitt for a giant lava flow—crowd 27,500,000 people, nourished by the splayed veins of the River Nile. Neither pilot could spot the Pyramids (left), near Cairo in the funnel's throat. Beyond Suez, the Sinai desert shows pale as bleached bone, while across the Israeli border in the Negev, left center, gardens bloom from the sands. In this 1,000-mile view, water—precious as blood—divides sere from sown. Such portraits from space give scientists a fresh look at world geography.

LARGE EXTACHROME BY NASA;
EXTACHROME BY JAMES L. STANFIELD © N.G.S.

CPYRGHT



Approved For Release 2001/03/07 : CIA-RDP96-00789R001700380004-9



Approved For Release 2001/03/07 : CIA-RDP96-00789R001700380004-9