

Paul
12 Oct 84
10:15

32° 22' N.
106° 10' W



003
051

A. miss break

32° 22' N.
106° 10' W



1015
1026

A. across
solid

B. ground c

A. wiggling
fluid

B. water

S-2

Steel blue cfr
smooth pc
dark grey c
contoured
rounded c
dark cfr
enclosed pc
manmade cfr
band pc
unover c
purplish red cfr
bulging pc
winding pc



ACL Break

canyon red rock walls

White
sands
desert

This document is made available through the declassification efforts
and research of John Greenewald, Jr., creator of:

The Black Vault



The Black Vault is the largest online Freedom of Information Act (FOIA)
document clearinghouse in the world. The research efforts here are
responsible for the declassification of hundreds of thousands of pages
released by the U.S. Government & Military.

Discover the Truth at: <http://www.theblackvault.com>

32° 22' N.
106° 10' W.



A. pieces, desecrated
hard
B. land


S-2
yellow ochre pc
Grassy cfr

Air Break
SU (various mine tailings
in South Africa

S-2
conical pc
symmetrical c
Blue cfr
green pc
Minerals c
crystals pc
oxidized pc
layered pc
various pc
pungent smells cfr
dry c
dusty c
gritty c
loose soil c
rocky pc
Sandy c
sloping steeply c

Air Break
colony Open pit mine
Bisbee

32° 22' N.

106° 10' W. 

A. flat, across
solid
B. land


S-2

flat topped pc
sculpted c
grey c
curving c
smooth c
ribble pc

Hor Break
Mt Rushmore

32° 22' N.

106° 10' W.

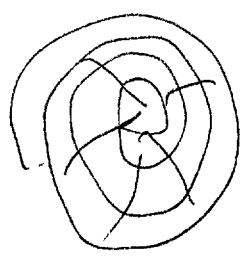


A. rising across
solid
B. hill c

S-2

desert c
brushy c
abruptly rising c
lined c
:


Hor Break
Devil's Tower



S-k

dark brown cfr
circular c
open area c
broad expanse c
tall c
wide c
thick c
massive c
solid c
hugging c
bed cfr


Hor Break
Open area



AdL Break
 Ayers Rock
 Australia



AdL Break
 Chimney Rock
 Wyoming





Solid
 convoluted
 dark color
 cracks
 dark fine HOC
 parallel
 limestone/sandstone



Sketch

Natural hilly formations
limestone, gypsum, clay, density
concretion, smooth, concretion,
brushy, moderate rocky, steep slope
symmetrical

Ad Break
Balloude Dakotas




White Sands National Monument

SHIMMERING wavelike dunes, fresh as a wilderness snowfall, blanket a vast area in the Tularosa Valley. Ever growing, [redacted] [redacted] the hills inch forward before the prevailing southwest winds.


The world's largest gypsum desert was created millenniums ago when the mineral was washed from the flanking San Andres Mountains, deposited in dry lake beds, and blown by winds into dunes—a process still going on. Established in 1933, White Sands National Monument preserves near- [redacted] miles of the [redacted] landscape [redacted] thousands of visitors [redacted] come here each year, the Park Service [redacted] like picnic shelters (lower left). To keep a way open for cars, employees spend countless hours grading and scraping away the sugar-fine sand.

Surprisingly, the desert supports much plant life—yucca, squawbush, rabbitbrush, cottonwood. Many animals, including badger, skunk, fox, rabbit, coyote, gopher, and kangaroo rat, make excursions into it.

[redacted] inhabitant of the [redacted] [redacted] [redacted] [redacted] (left).



WHITE SANDS



CPYRGHT

CPYRGHT

