

~~SECRET/NOFORN~~

PROJECT SUN STREAK

WARNING NOTICE: INTELLIGENCE SOURCES AND METHODS INVOLVED

PROJECT NUMBER: 0124 SESSION NUMBER: 003
DATE OF SESSION: 18 Sep 89 DATE OF REPORT: 19 Sep 89
START: 1449 END: 1533
METHODOLOGY: CRV VIEWER IDENTIFIER: 011

1. (S/NF/SK) MISSION: Describe site identified by encrypted coordinates 297003/320209.
2. (S/NF/SK) VIEWER TASKING: Encrypted coordinates as listed above.
3. (S/NF/SK) COMMENTS: After some confusion, viewer successfully accessed signal line and reported on significant aspects of site. Actual identification of what the site was did not occur, due largely to confusing nature of target--i.e., a propeller-driven vessel with masts and spars (the presidential yacht Sequoia) secured to a large pier area and under refit.
4. (S/NF/SK) EVALUATION: 3

HANDLE VIA SKEET CHANNELS ONLY

~~SECRET/NOFORN~~

CLASSIFIED BY: DIA (DT)
DECLASSIFY: OADR

This document is made available through the declassification efforts
and research of John Greenewald, Jr., creator of:

The Black Vault



The Black Vault is the largest online Freedom of Information Act (FOIA) document clearinghouse in the world. The research efforts here are responsible for the declassification of hundreds of thousands of pages released by the U.S. Government & Military.

Discover the Truth at: <http://www.theblackvault.com>

SECRET

F-0124
D890918
V011
S02
MCRY
T1449-1533

SUMMARY OF INFORMATION

THE TARGET APPEARS TO BE A STRUCTURE WITH SOME UNUSUAL QUALITIES.
IT IS TALL AND VERTICAL, BUT THERE IS ALSO A FLAT HORIZONTAL ELEMENT.
MOST UNUSUAL IS A SOFT, WEAK, CURVING INCLINE.

THERE IS A COASTAL QUALITY TO THE SITE LOCATION WITH A LAND/WATER/
STRUCTURES INTERFACE (AOL - REMINDS ME OF A CITY COMPLEX LOCATED
NEXT TO A BODY OF WATER). THERE IS A DEFINITE WATER INTERFACE
WITH THE BASE OF THE TARGET STRUCTURE.

HANDLE VIA SKEET CHANNELERS ONLY

PHONE
AVNONE

P
D 18 SEP 89
V 011
M CRV
T 1449-1533


297003
320209




A. across, angle/
incline up, angle
down vertical
hard
B. structure

S-2
hard
smooth

AI Break
something about this target
is backwards

297003
320209 

A. curving up,
curving over,
curving around
hard
B. land

297003
320209 

A. across, flat
hard
B. structure

297003
320209 

A. curving around, loop
across
soft
B. liquid

structure/land/water interface

S2 D AI EI T I AOL A/S

297003
320209



A. curving down,
curving around, angle
across,
hard
B structure

S-2

curving
soft
brown
gritty
sandy
soft
blue
green
motion
liquid water
hard
flat
dark
smooth, but textured

AOL Break
like asphalt
surface of road or
parking lot

SZ

D

AI

EI

T

I

AOL

A/S

AOL Break

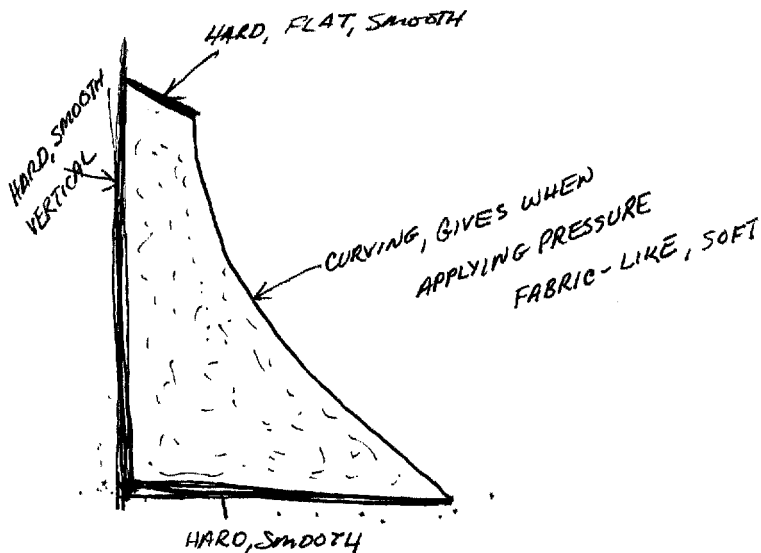
beach, sand,
coastline - reminds
me of some place like
Cape Canaveral

water
sand
beach
coastline
structures

tall
vertical
angles

STRUCTURE!

tall
hard,
straight
vertical



AOL BREAK

reminds me of
mast, spars & sail
of a sailing ship

S2

D

AI

EI

T

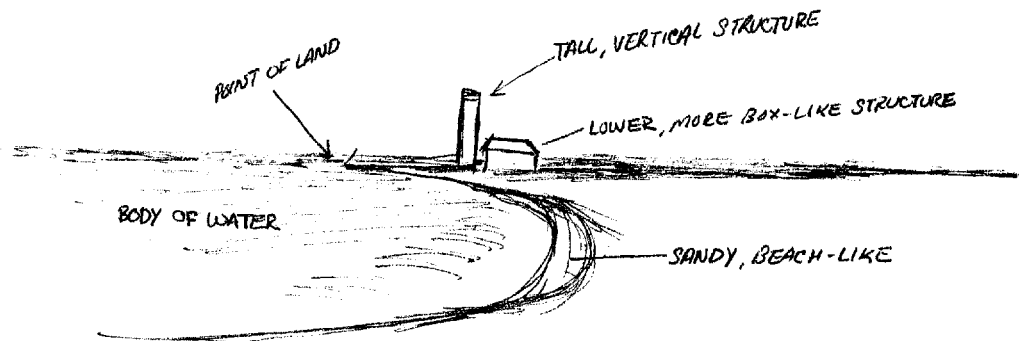
I

AOL

AS

AOL BREAK
looks like
monument to
sailors lost at sea
located at Kiel, W. GER

STRUCTURE!



AOL Break
reminds me of
an old lighthouse

vertical
curving
incline
angles

hard

strong
strong vertical
strong horizontal
weak curve

top
bottom

hard
grey
smooth
cool
rough
textured

(looks smooth, but feels textured)

water

there to be a portion of this structure that interfaces with water on one side at the base

