

AROUND THE REGION

Civil Air Patrol Calls Off Search for Student Pilot

The air, water and ground search for a student pilot missing since taking off from Maryland on Oct. 4 has been suspended, the Civil Air Patrol said yesterday.

Rosa Gonzales, 30, of Annapolis, was on a training flight from Annapolis to various spots on the Delmarva Peninsula when her single-engine Piper Cherokee was believed lost, some time between 2 and 6 p.m.

During her trip, she had landed safely at the Bay Bridge and Summit, Del., airports, then spoke by radio to the Dover, Del., airport and was seen on radar about seven miles north of Millington, Md., about 2:20 p.m.

Initially, the patrol received reports that she landed in Easton and had lunch about 3

p.m., but those reports couldn't be confirmed by witnesses, the patrol said. She was due back at Lee Airport outside Annapolis that night but never arrived.

The search involved as many as 24 aircraft, Coast Guard boats and people from local, state and federal agencies. Civil Air Patrol members spent more than 600 hours in the air, covering 7,000 square miles, from dawn to dusk, searching a two-state area as far north as Summit, Del., south to Crisfield, Md., west to the suburbs of Washington and east to the Atlantic Ocean.

Man Kills Self at Rockville School

A 67-year-old Rockville man doused himself with gasoline and burned himself to death early yesterday morning on the grounds of the Mark Twain School in Rockville, police said.

15
Oct 21
Page B2

M
In

Civil Air Patrol, Article, AT LOOKS (114.58)

$$\frac{7000 \text{ MI}^2}{600 \text{ HRS}} = 11.7 \text{ MI}^2/\text{HR}$$

$$\text{OR } .09 \text{ HR}/\text{MI}^2$$

(5.14 mi²/MI²)

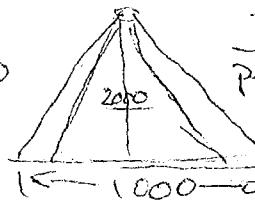

10.31 mi²/MI²

$$\frac{600 \text{ HRS}}{24 \text{ A/C}} = 25 \text{ HRS/A/C} = 24 \text{ DYS/A/C?}$$

$$\frac{600 \text{ HRS}}{26 \text{ HRS/DY}} = 23 \text{ DYS}$$

her
ter
the
itie
Pat
Mi
cap
bur
diti

Weather
Oct 4 Oct 3?



$$\frac{5280}{10.31} = 512.12 \text{ FF.}$$

JOHN S. OLSHIN
ATTORNEY-AT-LAW
(FORMERLY ADMINISTRATIVE
LAW JUDGE—SOCIAL SECURITY
ADMINISTRATION)
(202) 638-7751
Call For Free Brochure
Free Initial Consultation

BELL
1821 M Street N.W.
223-4727
WINE SPECIALISTS
FRANKLIN PARK
920 14th St., N.W.
347-4901
PHOTO FINISHING
70% OFF

GORDON'S
GIN
10.99 1.75L

CLAN MACGREGOR
SCOTCH 1.75L
\$12.49 "THRIFTY'S" LOW \$
-3.00 MAIL-IN REBATE
9.49 YOUR COST W/REFUND

**THINK BIG
WIN BIG**



Wednesday's Jackpot:
\$4 MILLION

TENLEY
4533 Wisconsin Ave., NW
363-0484
FREE VALIDATED PARKING
CIRCLE PARK GARAGE
SOUTHEAST
BOWEN
4510 Bowen Road, S.E.
583-1276
YOUR PARTY HEADQUARTERS

**SOUTH
CAPITOL**
4654 LIVINGSTON RD, S.E.
563-6777/6
CHECK CASHING

MINNESOTA
2237 Minnesota Ave. S.E.
584-6363
WE'RE THE LARGEST
STORE IN SOUTHEAST

**ROBERT MONDAVI
WOODBRIDGE**
WHITE ZIN OR SAUV. BLANC
3.69 750ML

TOTT'S CHAMPAGNE
\$5.49 "THRIFTY'S" LOW \$
-2.00 MAIL-IN REBATE
3.49 YOUR COST W/REFUND
750ML

**MUMM'S X-DRY
CHAMPAGNE**
20.99 750ML

**ROEDERER ESTATE
CALIFORNIA BRUT**
10.99 750ML

DELOACH CHARDONNAY '89 ... 11.99
DELOACH ZINFANDEL '88 8.99
FOPPIANO CABERNET '86 6.49
BERINGER CHARDONNAY '89 ... 8.69
STERLING SAUVIGNON BLANC ... 6.49
CLOS ROBERT CHARDONNAY ... 5.49

WASHINGTON
CHATEAU ST. MICHELLE
CHATEAU ST. MICHELLE
GEWURTZTRAMINER
COLUMBIA CREST CABER
COLUMBIA CREST SAUV
DOMAINE ST. MICHELLE

MOLSON GOLDEN 12 OZ N/R (24) ... 13.99
MOLSON LIGHT 12 OZ N/R (24) ... 13.99
BUDWEISER LIGHT 12 OZ N/R (24) ... 11.99

BUDWEISER DRY 12 OZ CANS (24) ...
SCHLITZ 12 OZ CANS (24) ...
CORONA 12 OZ CANS (24) ...
DOS EQUIS — MEXICAN 12 OZ N/R (2)

This document is made available through the declassification efforts
and research of John Greenewald, Jr., creator of:

The Black Vault



The Black Vault is the largest online Freedom of Information Act (FOIA) document clearinghouse in the world. The research efforts here are responsible for the declassification of hundreds of thousands of pages released by the U.S. Government & Military.

Discover the Truth at: <http://www.theblackvault.com>

4 Oct. 91 - ROSA GONZALES, 30 - STUDENT.

FACTS: PIPER CHEROKEE FROM LEE A/P. Lost BTWN 1400 - 1800 P.M.

Bay Bridge - LAND/TO
 Summit - " "

RDP (DOVER?) - 8 MI. N. OF MILLINGTON, 170 - 1420.

RADIO CONTACT DOVER
 EASTON - 1500 LUNCH? - UNCOMMENCED.

DUE LEE - PM

14 OCT. SEARCH CALLED OFF.

<u>TIME/DISTANCE.</u>	<u>DIST.</u>	<u>EST. SPEED.</u>	<u>EST. TIME</u>
LEE - Bay Bridge -	11.5 n.mi	100 KTS.	7 MIN
BB - Summit -	50.0 n.mi	110 KTS	27. MIN
Summit - 6 mi N. OF MILLINGTON	9 n.mi	110 KTS	5. MIN.
	61.5 n.mi.		

EST. TIME LINE

START LEE - 1310	
TO. - LEE - 1315	
LEE - BB + 7	1322
BB - LAND/TO. + 10	1332
BB - Summit + 27	1359
Summit LAND/TO + 15	1414
Summit - 7 min. N. MILLINGTON + 5	1419
	<u>1420</u> - TIME OF RADAR CONTACT.

FUEL. - Full Tanks - 44
 TAB-Full - 34 (17/TANK)

ASSUME - 9 GAL/HR.

TIME FROM LEE - BB - Summit - MILLINGTON = 1310 - 1420 = 1 HR 10 min.

AT 9 GPH - FUEL BURNED = $9 \times 1.17 = 10.50$ GAL.

FUEL REMAINING SAME TAKE = $17 - 10.50 = 6.50$ GAL.

TIME REMAINING " " = $6.5/9 = 43.3$ MIN.

DIST. " " = $(6.5/9) \times 110 = 79.4$ n.mi.

DIST. TO GO - BB - LEE = $11.5 - 9 = 2.5$ n. mi.
 " " " " EASTON - LEE = $37 + 20 = 57$ n. mi.

JB - Sum - 042 + 11W = 053 / Sum - DB 220 + 11W = 232

MAG. DIST 8° (ABERDEEN)

$$053 \pm 8 \\ = 045 / 061$$

But FOUND Sum OK.

$$\text{Sum -} \\ 232 \pm 8 \\ = 235 / 240$$

MIGHT HAVE STEERED WEST W/ ~~10~~ ^{FEN} CHK PTC. TOUR OF SUMMIT 1/2 COMPASS GOING 80 OFF.

WEATHER? WASH. POST - 4 OCT. FORECAST.

WINDS SW - LIGHT < 10 KTS.

VIS?

FRONTS? - NONE - HIGH TO SOUTH OFF COAST.

SHOWERS? NONE


FOG - SOME REFERENCE TO FOG, EARLY

TEMP - 82/60'S.

POSSIBILITIES, (IN PRIORITY)

1. REDUCE VIS. - FLYING INTO SUN.
2. COMPASS READING 8° OFF - MAG. ANOMALY AT ABERDEEN
3. CALL TO DOVER FOR RADAR COVERAGE.
4. " " BUIE?
5. WORRIED ABOUT VIS. & FORGOT TANK SWITCH.
6. LOW ON FUEL BEFORE START?
7. BIRD STRIKE?
- 8.

02 21,
91
ES



CIRCLES
ARE
HOT
AREAS

STARS
ARE
ACTUAL
HOT
POINTS