

SECRET/STD/NOFORN

WORKING PAPER

10 SEP 90

BACKGROUND

SG1A

A target vessel identified as the [REDACTED] and currently located at 13 51 N/ 104 06 W, may be involved with a base station utilizing Call Sign, [REDACTED]

SG1A

This document is made available through the declassification efforts  
and research of John Greenewald, Jr., creator of:

# The Black Vault



The Black Vault is the largest online Freedom of Information Act (FOIA)  
document clearinghouse in the world. The research efforts here are  
responsible for the declassification of hundreds of thousands of pages  
released by the U.S. Government & Military.

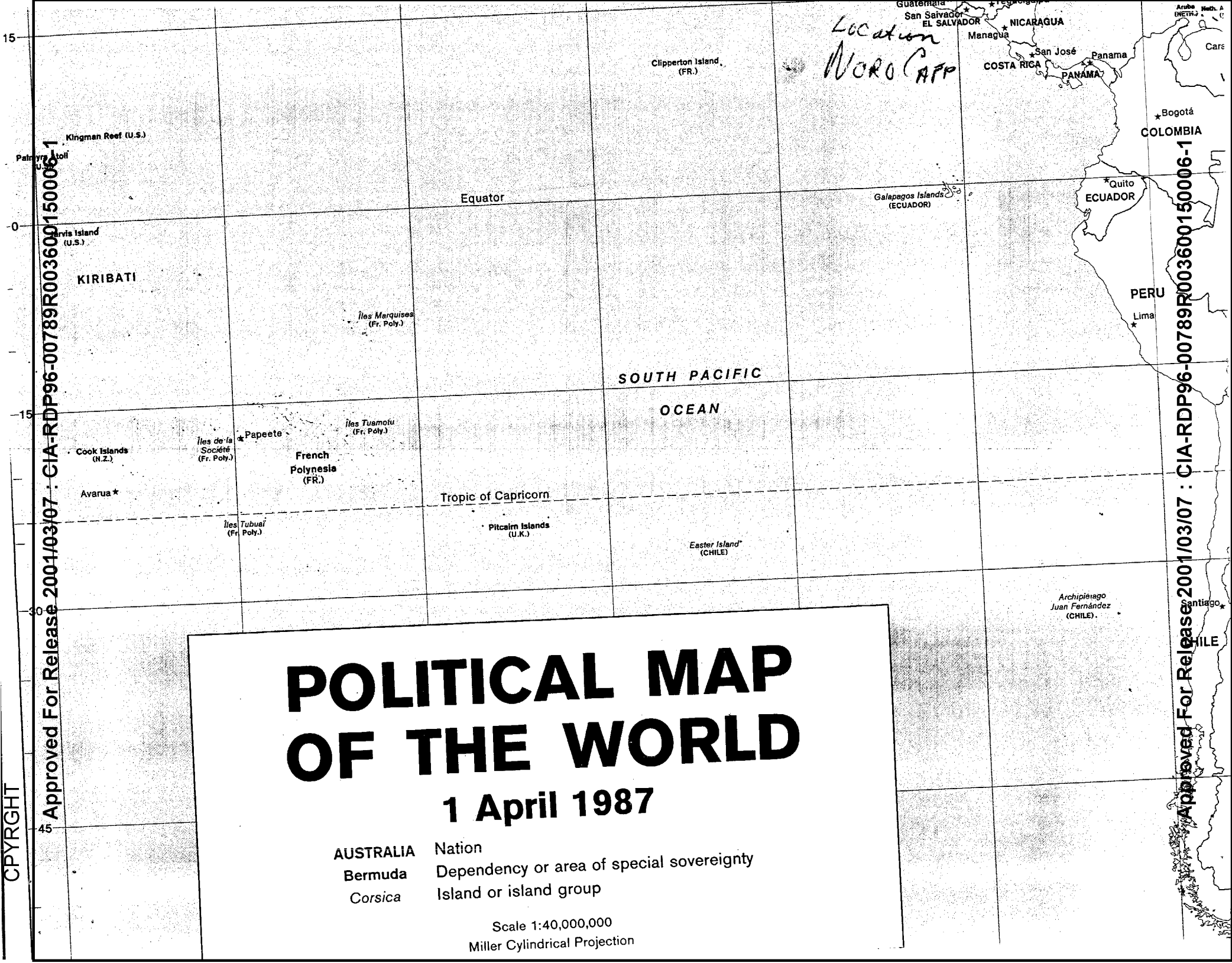
**Discover the Truth** at: <http://www.theblackvault.com>

CPYRIGHT

Approved For Release 2001/03/07 : CIA-RDP96-00789R0003600150006-1

Approved For Release 2001/03/07 : CIA-RDP96-00789R0003600150006-1

Location  
NORO CAP

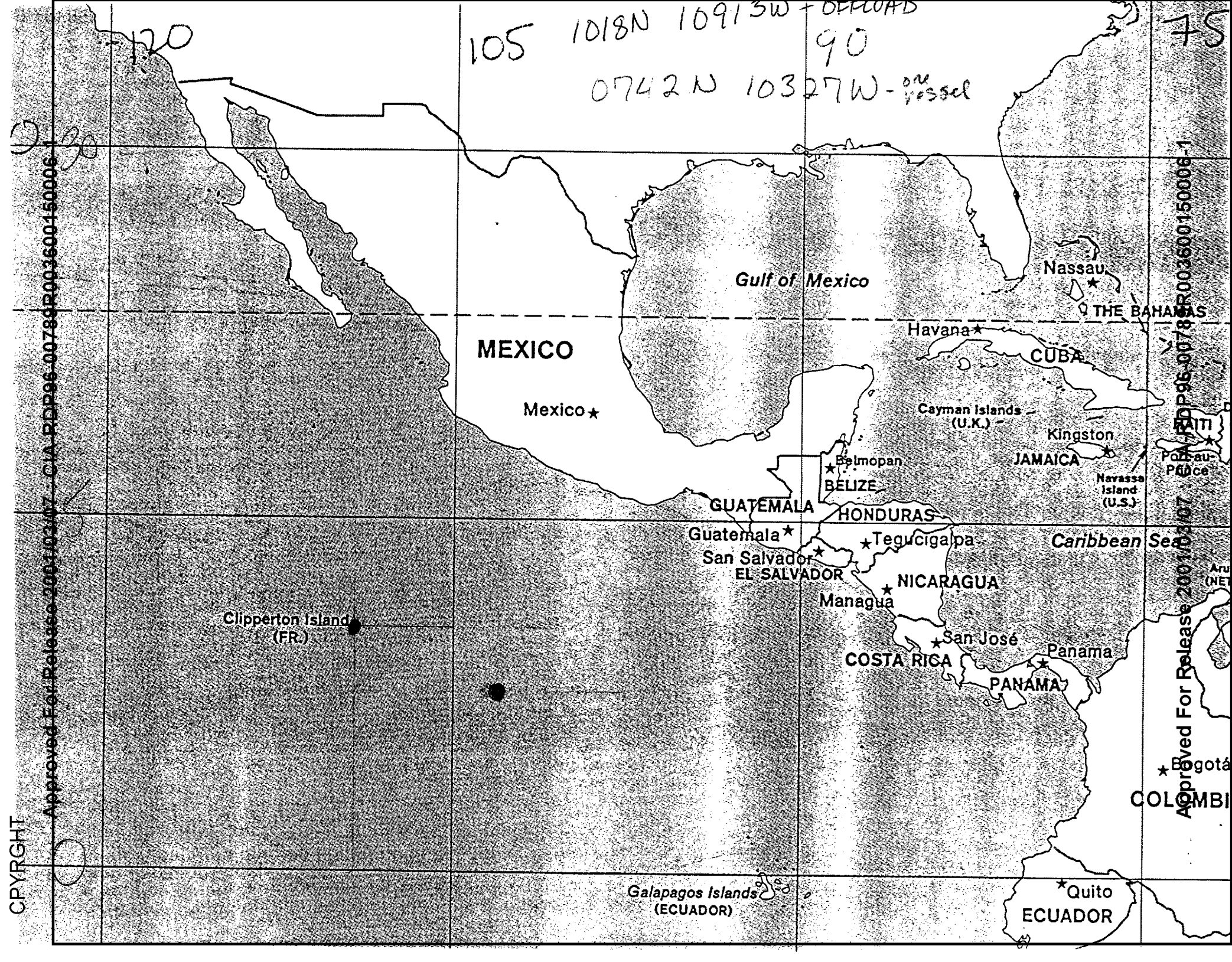


# POLITICAL MAP OF THE WORLD

1 April 1987

- AUSTRALIA Nation
- Bermuda Dependency or area of special sovereignty
- Corsica Island or island group

Scale 1:40,000,000  
Miller Cylindrical Projection



105

1018N 10913W + OFFROAD

90

0742N 10327W - ON VESSEL

75

MEXICO

Mexico \*

Gulf of Mexico

Havana \*

Nassau \*

THE BAHAMAS

CUBA

Cayman Islands (U.K.)

Kingston

JAMAICA

Navassa Island (U.S.)

Belmopan \*

BELIZE

GUATEMALA

HONDURAS

Guatemala \*

Tegucigalpa \*

San Salvador \*

EL SALVADOR

Managua \*

NICARAGUA

San José \*

COSTA RICA

Panama \*

PANAMA

Clipperton Island (FR.)

Quito \*

ECUADOR

Galapagos Islands (ECUADOR)

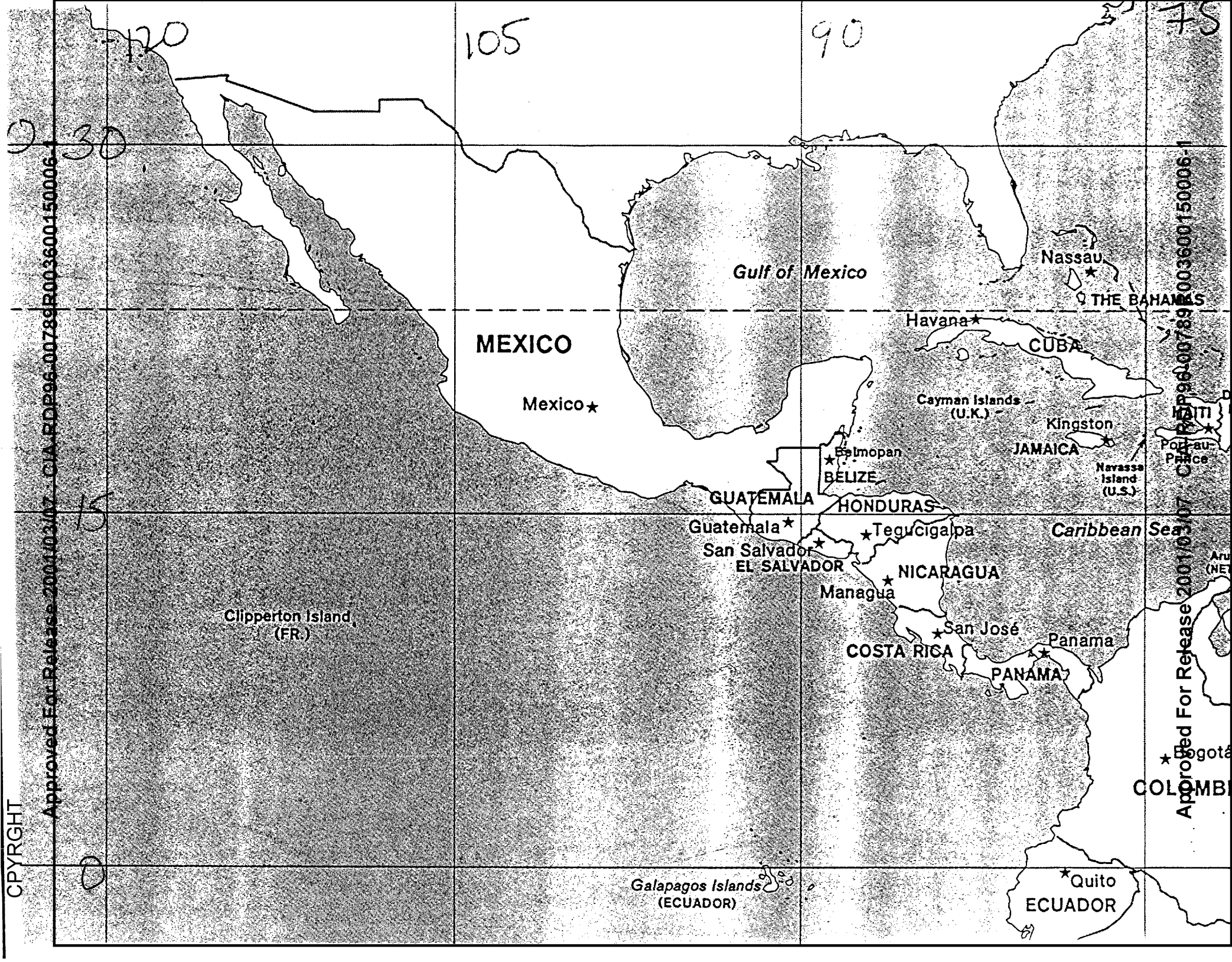
Bogotá \*

COLOMBIA

Approved For Release 2001/03/07 : CIA-RDP96-00789R0003600150006-1

Approved For Release 2001/03/07 : CIA-RDP96-00789R0003600150006-1

CPYRGHT



Approved For Release 2001/02/07 : CIA-RDP96-00789R003600150006-1

Approved For Release 2001/02/07 : CIA-RDP96-00789R003600150006-1

CPYRGHT

120

105

90

78

30

15

0

0  
30  
60

MEXICO

Gulf of Mexico

Nassau

THE BAHAMAS

Havana

CUBA

Cayman Islands (U.K.)

Kingston

JAMAICA

Navassa Island (U.S.)

Port au Prince

HAITI

Belmopan

BELIZE

GUATEMALA

HONDURAS

Guatemala

Tegucigalpa

Caribbean Sea

San Salvador

EL SALVADOR

NICARAGUA

Managua

COSTA RICA

San José

Panama

PANAMA

Clipperton Island (FR.)

Aru (NE)

Bogotá

COLOMBIA

Galapagos Islands (ECUADOR)

QUITO  
ECUADOR

59

SECRET/STD

DATE:

ESSENTIAL ELEMENTS OF INFORMATION

REQUESTOR TASK # \_\_\_\_\_ SOURCE \_\_\_\_\_

DAMI-PO TASK # 90102-III PROJ OFFICER \_\_\_\_\_

1. Determine the nature of the <sup>association</sup> activity, if any, between the target vessel identified as [redacted] and the base station utilizing the Call Sign, [redacted]

SG1A  
SG1A

RESPONSE: \_\_\_\_\_  
\_\_\_\_\_  
\_\_\_\_\_

2.

RESPONSE: \_\_\_\_\_  
\_\_\_\_\_  
\_\_\_\_\_

3.

RESPONSE: \_\_\_\_\_  
\_\_\_\_\_  
\_\_\_\_\_

4.

RESPONSE: \_\_\_\_\_  
\_\_\_\_\_  
\_\_\_\_\_

5.

RESPONSE: \_\_\_\_\_  
\_\_\_\_\_  
\_\_\_\_\_

SECRET/STD