

IF CLASSIFIED STAMP
SECURITY MARKING HERE

FOR OFFICIAL USE ONLY



SHIP'S DECK LOG

OF THE

U.S.S. _____ **JOHN FINN** _____

_____ **DDG 113** _____
(hull number)

ATTACHED TO { _____ DIVISION
_____ SQUADRON
_____ GROUP
_____ FLEET

COMMENCING _____ **+7 T** _____ **0000** _____ **01 Jul 2019** _____
(zone time and date)

AT _____ **NAVAL BASE SAN DIEGO, CA PIER 10 BERTH 2** _____
(location)

ENDING _____ **+10 W** _____ **2359** _____ **31 Jul 2019** _____
(zone time and date)

AT _____ **NORTH PACIFIC OCEAN** _____
(location)

EXAMINED AND CERTIFIED TO BE CORRECT _____ **(b) (6)** _____
(name, grade and signature)

NAVIGATOR

APPROVED BY _____ **MINETREE, C M** _____ **CDR** _____ **(b) (6)** _____
(name, grade and signature)

COMMANDING

TO BE COMPLETED FOLLOWING CHANGE OF COMMAND

DATE OF CHANGE OF COMMAND

APPROVED BY _____
(name, grade and signature of Relieving Commanding Officer)

COMMANDING

FORWARD DIRECT TO THE CHIEF OF NAVAL OPERATIONS AT THE END OF EACH MONTH

IF CLASSIFIED STAMP REVIEW / DECLASSIFICATION DATE HERE

IF CLASSIFIED STAMP
SECURITY MARKING HERE

SHIP'S DECK LOG SHEET

IF CLASSIFIED STAMP
SECURITY MARKING HERE

USE BLACK INK TO FILL IN THIS LOG

SHIP TYPE				HULL NUMBER			YEAR	MONTH	ZONE	DAY	E	USS <u>JOHN FINN</u>	CLASS HANDL
D	A	D	D	G	1	1	3	9	07	T		17	
1	2	3	4	5	6	7	12	13-14	15	16-17	22	TO <u>GP AREA</u>	U

POSITION	ZONE	TIME	POSITION	ZONE	TIME	POSITION	ZONE	TIME	LEGEND 1 - CELESTIAL 2 - ELECTRONIC 3 - VISUAL 4 - D.R.
0800			1200			2000			
L		BY	L		BY	L		BY	
A		BY	A		BY	A		BY	

TIME	ORDER	CSE	SPEED	DEPTH	RECORD OF ALL EVENTS OF THE DAY
18 - 21	23 - 29	30 - 32	33 - 36	37 - 40	41

					0000-0300
					CONTINUED THE WATCH UNDERWAY AS BEFORE STEAMING INDEPENDENTLY CONDUCTING NORMAL OPERATIONS IVO SO CAL OP AREA. ENGINEERING PLANT STATUS IS AS FOLLOWS: GTM 1A, 2B ; GTG 1, 2 ; LPAC 1 LAG, 2 LEAD, 3 STANDBY ; SWSP 1, 4, 5 ; A/C 1, 3 ; F/P 2, 5 ; REEFER 2 : ONLINE. FPCON BRAVO SET, DARKENED SHIP AND MATERIAL CONDITION MODIFIED ZEBRA IS SET THROUGHOUT THE SHIP. CO IS OFF THE BRIDGE. OOD IS (b)(6), SET IS 230, DRIFT IS 0.5 _{KN} TRAVELED 227.5 NM.
0003	I2.9RL				
0004	I2.7RL				
0007	I2.8RL				
0012	I2.9RL				
0018	RAMID				
					ENGAGED ALPHA HPU'S
0019	L5R267				
	L5R268				
0020	S268				254 DFGMC
					SECURED STANDBY HPU'S
	R15R290				
0021	AAS				
0023	S290				276 DFGMC
0048	AAZ		11		
0050	R15R000				
0058	S000				087 DFGMC
0123	I3.4RL				
0124	R100				
0125	S100				085 DFGMC
0129	L095				

SL

SHIP'S DECK LOG SHEET

REPORT SYMBOL OPNAV 3100-10

IF CLASSIFIED STAMP
SECURITY MARKING HERE

USE BLACK INK TO FILL IN THIS LOG

SHIP TYPE: DDG HULL NUMBER: 1113 YEAR: 90 MONTH: 7 ZONE: T DAY: 12

USS JOHN FINN AT/PASSAGE FROM SO CAL TO OP AREA

CLASS: 6 HANDL: 78

POSITION	ZONE	TIME	POSITION	ZONE	TIME	POSITION	ZONE	TIME	LEGEND
0800			1200			2000			1 - CELESTIAL
L		BY	L		BY	L		BY	2 - ELECTRONIC
A		BY	A		BY	A		BY	3 - VISUAL
									4 - D.R.

TIME	ORDER	CSE	SPEED	DEPTH	RECORD OF ALL EVENTS OF THE DAY
18 - 21	23 - 29	30 - 32	33 - 36	37 - 40	41
					0000 - 0300 (CONT'D)
0130	S095			083	DFGMC
0151	AAS				
	L10R350				
0150	S350			338	DFGMC
0208	AAS		13		
0212	L345				
0214	R5000				
0216	S000			348	DFGMC
	AAS		13		
0220	I4.4PCL				
0225	AAZ		8		
0227	R16R060				
0230	S060				
0231					(b)(6) HAS THE CONN
0237	R15R10A			095	DFGMC
	AAS		10		
0240	S109			095	DFGMC
0243					CO IS ON THE BRIDGE
0253					CO IS OFF THE BRIDGE
0258					WATCH PROPERLY RELIEVED BY (b)(6)
					(b)(6)
					0300 - 0600
0258					ASSUMED THE WATCH UNDERWAY AS BEFORE
0303	R15R10A				
	AAZ				
0306		S180		168	DFGMC
0313	R190				
0314		S190		178	DFGMC

SHIP'S DECK LOG SHEET

IF CLASSIFIED STAMP
SECURITY MARKING HERE

USE BLACK INK TO FILL IN THIS LOG

SHIP TYPE		HULL NUMBER		YEAR	MONTH	ZONE	DAY	USS	CLASS HANDLE
D	A	D.D.G	113	9	07	T	17	JOHN FINN	
1	2	3	4	5	6	7	8	AT/PASSAGE FROM	
								E	SO CAL
								TO	OP AREA
								U	78 79

POSITION	ZONE	TIME	POSITION	ZONE	TIME	POSITION	ZONE	TIME	LEGEND 1 - CELESTIAL 2 - ELECTRONIC 3 - VISUAL 4 - D.R.
0800			1200			2000			
L		BY	L		BY	L		BY	
A		BY	A		BY	A		BY	

TIME	ORDER	CSE	SPEED	DEPTH	RECORD OF ALL EVENTS OF THE DAY
18 - 21	23 - 29	30 - 32	33 - 36	37 - 40	41

TIME	ORDER	CSE	SPEED	DEPTH	RECORD OF ALL EVENTS OF THE DAY
18 - 21	23 - 29	30 - 32	33 - 36	37 - 40	41
					0300-0600
NBS 0345					OPENED MFTA FAIRLEAD. DARKENSHIP
0340					BROKEN
0404					PERMISSION GRANTED TO STREAM MFTA
0408					DROGUE IS WET
0416					FIRST MODULE WET FOR MFTA
0417	L100				
0420		S180			160 DFGMC
0425					SECOND MODULE WET.
0431					THIRD MODULE WET
0437					FOURTH MODULE WET.
					FIFTH MODULE WET
NBS 0438					SIXTH MODULE WET
NBS 0440					SEVENTH MODULE WET
0448					500 FT OF CABLE SCOPE DEPLOYED
NBS 0504					1000 FT CABLE SCOPE DEPLOYED
0455					1500 FT DEPLOYED
0457	AAZ		11		
					2000 FT DEPLOYED
0459	AAZ		12		
0525	AAZ		13		
0533					(b)(6) HAS THE CONN
0539	R185				
0541	LSR				
	R190				
0549	LSR 175				
0551		S175			160 DFGMC
NBS 0553					PERMISSION TO STREAM NIXIE
0555					SET 160° DRIFT 1.2 KTS
0557					DROGUE IS WET
0558					STARBOARD FISH WET.

SHIP'S DECK LOG SHEET

IF CLASSIFIED STAMP
SECURITY MARKING HERE

USE BLACK INK TO FILL IN THIS LOG

SHIP TYPE D A D DG				HULL NUMBER 1,13		YEAR 90	MONTH 7	ZONE T	DAY 17	USS <u>JOHN FINN</u>	AT / PASSAGE FROM <u>SOCAL</u>	TO <u>OPAREA</u>	CLASS U	HANDL. U
1	2	3	4	5	7	12	13-14	15	16-17					

POSITION	ZONE	TIME	POSITION	ZONE	TIME	POSITION	ZONE	TIME	LEGEND 1 - CELESTIAL 2 - ELECTRONIC 3 - VISUAL 4 - D.R.
0800			1200			2000			
L		BY	L		BY	L		BY	
A		BY	A		BY	A		BY	

TIME	ORDER	CSE	SPEED	DEPTH	RECORD OF ALL EVENTS OF THE DAY
18 - 21	23 - 29	30 - 32	33 - 36	37 - 40	41
					77
					0300 - 0600 (CONT'D)
	LSR				
					50 FT CABLE SCOPE DEPLOYED
0403					DEENERGIZED NAVIGATION LIGHTS.
0406	RSR				
	RAMID				
	SAYG	065			
0406					WATCH PROPERLY RELIEVED BY (b) (6)
					(b) (6)
					0600 - 0900
0606					ASSUMED THE WATCH UNDERWAY AS BEFORE.
	SQVS				052 DFGMC.
0609					1,000 FT CABLE SCOPE DEPLOYED.
0610					1,200 FT CABLE SCOPE DEPLOYED.
0611					1,400 FT CABLE SCOPE DEPLOYED
0614					CO IS ON THE BRIDGE
0615					SET CONDITION 2 AS
0618					1,500 FT CABLE SCOPE DEPLOYED
					MIKE ALIGNED FOR TOW
0619	AAS				
0621					CO IS OFF THE BRIDGE
0644	AA2				
0648	AA2		12		
0654	AA2		8		
0655	RSR				
	BLSR				
0658	LBSR				
	BAMID				
0659	SAYG	140			

SHIP'S DECK LOG SHEET

REPORT SYMBOL OPNAV 3100-10

IF CLASSIFIED STAMP
SECURITY MARKING HERE

USE BLACK INK TO FILL IN THIS LOG

SHIP TYPE				HULL NUMBER				YEAR	MONTH	ZONE	DAY	E 22	USS <u>JOHN FINN</u>	CLASS HANDL V																
D	A	D	D	6	1	1	3	9	0	T	1		7		AT/PASSAGE FROM <u>SO CAL OP</u>															
1	2	3	4	5	6	7	8	9	10	11	12	13	14	15	16	17	18	19	20	21	22	23	24	25	26	27	28	29	30	31
												TO: <u>AREA</u>	78 79																	

POSITION	ZONE	TIME	POSITION	ZONE	TIME	POSITION	ZONE	TIME	LEGEND
0800 L 31° 43.3' N BY 2			1200			2000			1 - CELESTIAL 2 - ELECTRONIC 3 - VISUAL 4 - D.R.
A 119° 40.3' W BY 2			L			L			
			A			A			

TIME	ORDER	CSE	SPEED	DEPTH	RECORD OF ALL EVENTS OF THE DAY
18 - 21	23 - 29	30 - 32	33 - 36	37 - 40	41

TIME	ORDER	CSE	SPEED	DEPTH	RECORD OF ALL EVENTS OF THE DAY
					0600 - 0900 (CONT'D)
0700		S140			125 DFMC
0706					SET 131° DRAFT 6.9 KTS
0709					VO ON THE BRIDGE
0710					XO OFF THE BRIDGE
0733	R15R 157				
0734		S157			141 DFMC
0749					ACTIVATED SONAR
0750	L15R 139				
0752		S139			120 DFMC
0801	E15R 121				
0802					SET 135° DRAFT 0.3 KTS
0803		S121			106 DFMC
0804	A15R 143				
0811		S143			127 DFMC
0823	R15R 172				
0825		S172			158 DFMC
0835					ACTIVATED NIXIE
0836					(b)(6) HAS THE CORN
	A15R 196				
0838		S196			181 DFMC
0841	L15R 173				
0843		S173			157 DFMC
0847	L15R 141				
0850					WATCH PROPERLY RELIEVED BY (b)(6)
					X (b)(6)
					X (b)(6)
					0900 - 1200
0850					ASSUMED THE WATCH UNDERWAY AS BEFORE.
0852					RECEIVED DAILY CYBER REPORT.
0900					

SHIP'S DECK LOG SHEET

REPORT SYMBOL OPNAV 3100-10

IF CLASSIFIED STAMP
SECURITY MARKING HERE

USE BLACK INK TO FILL IN THIS LOG

SHIP TYPE				HULL NUMBER			YEAR	MONTH	ZONE	DAY
D	A	DD	G	1	1	3	9	07	T	17
1	2	3	4	5	6	7	12	13-14	15	16-17

USS JOHN FINN

AT/PASSAGE FROM SO CAL

TO OP AREA

CLASS	HANDL
U	/
78	79

POSITION	ZONE	TIME	POSITION	ZONE	TIME	POSITION	ZONE	TIME	LEGEND 1 - CELESTIAL 2 - ELECTRONIC 3 - VISUAL 4 - D.R.
0800			1200			2000			
L		BY	L		BY	L		BY	
A		BY	A		BY	A		BY	

TIME	ORDER	CSE	SPEED	DEPTH	RECORD OF ALL EVENTS OF THE DAY
18 - 21	23 - 29	30 - 32	33 - 36	37 - 40	41
					77
0900 - 1200 (CONT'D)					
0901	L122				
0902					FATHO IS OPERATIONAL.
0909					RED DECK
0910	R144				
0912		S144			129 DFGMC
0920	L121				
0922		S121			
0939	R293				
0940	AAS		14		
0945		S293			2800 DFGMC
	AAZ		8		
1002	AAS		12		
1003	L162				
1010	L127				
1011	AAS				
1013					FATHO IS OPERATIONAL
1020	L123				
1032	R223				
1036		S223			S211- 211 DFGMC
					RECEIVED DAILY MAG TEMP REPORT.
1041					RED DECK
1042	L30R				
1043	RAM117				
1049					RECEIVED DAILY DRAFT, FUEL, OIL AND WATER
1050	AAS				MAG NAVIGATIONAL DRAFT FWD 30 FT, 1.86 IN, 9.14 M
					AFT 27 FT, 1.86 IN, 8.28 M
1045					1 ADC LAUNCHED
1100	R210				
					XO IS ON THE BRIDGE.
					FLIGHT QUARTERS SET

SHIP'S DECK LOG SHEET

REPORT SYMBOL OPNAV 3100-10

IF CLASSIFIED STAMP
SECURITY MARKING HERE

USE BLACK INK TO FILL IN THIS LOG

SHIP TYPE D A D D G		HULL NUMBER 113		YEAR 90	MONTH 07	ZONE T	DAY 17	E	USS <u>JOHN FINN</u>	<table border="1" style="margin-left: auto; margin-right: auto;"> <tr><td style="writing-mode: vertical-rl; transform: rotate(180deg);">CLASS</td><td style="writing-mode: vertical-rl; transform: rotate(180deg);">HANDL</td></tr> <tr><td style="text-align: center;">U</td><td style="text-align: center;">✓</td></tr> <tr><td style="text-align: center;">78</td><td style="text-align: center;">79</td></tr> </table>	CLASS	HANDL	U	✓	78	79
CLASS	HANDL															
U	✓															
78	79															
AT/PASSAGE FROM <u>SO CM</u>																
TO <u>OP AREA</u>																

POSITION	ZONE	TIME	POSITION	ZONE	TIME	LEGEND
0800 L _____ BY _____			1200 L <u>31°08.8'N</u> BY <u>2</u>			1 - CELESTIAL 2 - ELECTRONIC 3 - VISUAL 4 - D.R.
A _____ BY _____			A <u>119°38.7'W</u> BY <u>2</u>			

TIME	ORDER	CSE	SPEED	DEPTH	RECORD OF ALL EVENTS OF THE DAY
18 - 21	23 - 29	30 - 32	33 - 36	37 - 40	41 77

					<u>0900 - 1200 (CONT'D)</u>
1102		S210		193	DFGMC
1103					RECEIVED DAILY BOAT REPORT
1105					FATIO IS OPERATIONAL
1106					RECEIVED DAILY POSITION REPORT
1114					RECEIVED DAILY MUSTER REPORT
1116					CO IS ON THE BRIDGE.
1119					AMBER DECK
1120					RED DECK
1122	L145				
1131					AMBER DECK
1133					GREEN DECK
					HOLD AWAY 3 SOUNDS 3 + 40
1134					RED DECK
	AAZ		8		
1135					(b) (6) HAS THE CONN
1139	AAFLK				
1140	B2R				
1146	AAF				
1149	L2R				
	L5R				
1153	R5R				
1155	L510R				
1158	SAIGZOE				
	AAZ				
					CO IS OFF THE BRIDGE
	S208			196	DFGMC
1159					XO IS OFF THE BRIDGE
1200					STRUCK FIGHT BELLS ON TIME
	AAZ		e		
					SET 161°; DRIFT 1.0 RIS

SHIP'S DECK LOG SHEET

IF CLASSIFIED STAMP
SECURITY MARKING HERE

USE BLACK INK TO FILL IN THIS LOG

SHIP TYPE				HULL NUMBER		YEAR	MONTH	ZONE	DAY	USS	CLASS		HANDL	
D	A	DDG		1	1	3	9	07	T	17	E	U		
1	2	3	4	5	6	7	12	13-14	15	16-17	22	78	79	

AT/PASSAGE FROM: SO CAL
TO: OPAREA

POSITION	ZONE	TIME	POSITION	ZONE	TIME	POSITION	ZONE	TIME	LEGEND
0800			1200			2000			1 - CELESTIAL
L		BY	L		BY	L		BY	2 - ELECTRONIC
									3 - VISUAL
									4 - D.R.

TIME	ORDER	CSE	SPEED	DEPTH	RECORD OF ALL EVENTS OF THE DAY
18 - 21	23 - 29	30 - 32	33 - 36	37 - 40	41

					0900-1200 (CONT'D)
1206					SECURED FROM FLIGHT QUARTERS
1207					WATCH PROPERLY RELIEVED BY (b) (6)
					x
					x
					1200-1500
1207					ASSUMED THE WATCH UNDERWAY AS BEFORE
1240	R 210				
	S 210				197 DFGMC
* 1251	R 20 R 270				
1301	S 270				260 DFGMC
1308	AAF				
1320	L 252				
1324	S 252				236 DFGMC
1327	L 115				
1328	RAMID				
1329	R 5 R 000				
Am 1330					SET MANNED FLIGHT QUARTERS STATIONS
* 1336					XO IS ON THE BRIDGE
v 1332	R 345				
1337	S 345				331 DFGMC
					CLOSED UP BALL DIAMOND BALL AND HOTEL
1345	AAS		16		
1346					SONAR IS ACTIVE
1347	AAF		22		
Am 1348	AA 15 R 300				
1349	AAF				
1351	S 300				285 DFGMC
					ARRAY UNSTABLE
1352					ARRAY IS STABLE

SHIP'S DECK LOG SHEET

REPORT SYMBOL OPNAV 3100-10

IF CLASSIFIED STAMP
SECURITY MARKING HERE

USE BLACK INK TO FILL IN THIS LOG

SHIP TYPE	HULL NUMBER	YEAR	MONTH	ZONE	DAY					
D A 00DG	1,1,3	9	07	T	1,7	E	USS <u>JOHN FINN</u>			CLASS HANDL
						AT/PASSAGE FROM <u>SO CAL</u>				78 79
						TO <u>OPAREA</u>				

POSITION	ZONE	TIME	POSITION	ZONE	TIME	POSITION	ZONE	TIME	LEGEND
0800 L _____ BY _____			1200 L _____ BY _____			2000 L _____ BY _____			1 - CELESTIAL 2 - ELECTRONIC 3 - VISUAL 4 - D.R.
A _____ BY _____			A _____ BY _____			A _____ BY _____			

TIME	ORDER	CSE	SPEED	DEPTH	RECORD OF ALL EVENTS OF THE DAY
18 - 21	23 - 29	30 - 32	33 - 36	37 - 40	41 77
					1200-1500 (CONT'D)
1353	LSR350				
1356	S350			337	DFGMC
					ARRAY IS UNSTABLE STABILIZATION TIME 3 MINUTES
1357					ARRAY IS STABLE
1359	LSR295				
1400					FATHOMETER OPERATIONAL
					SET 0.76°; DRIFT 0.6 KNOTS
1402					ARRAY IS UNSTABLE STABILIZATION TIME 5 MINUTES
1403	S295			283	DFGMC
					ARRAY IS STABLE
1405	AAS		16		
1406	AAS		14		
					ARRAY IS UNSTABLE STABILIZATION TIME 3 MINUTES
1407	S357			344	DFGMC
1412					GREEN DECK
1414					HELO OVER DECK
1417					HELO ON DECK
					AMBER DECK
1418					RED DECK
1419					PERMISSION TO FLUSH JP-5 HOSE REEL
1420	LSR 300				
1423	AAS		18		
1424	S300			287	DFGMC
					(b) (6) HAS THE CONN
1425					ARRAY IS STABLE
1429					TOWED ARRAY HAS NEW BROAD BAND CONTACT
1432	AAS		14		
1435	R310				

SHIP'S DECK LOG SHEET

IF CLASSIFIED STAMP
SECURITY MARKING HERE

USE BLACK INK TO FILL IN THIS LOG

SHIP TYPE				HULL NUMBER		YEAR	MONTH	ZONE	DAY	USS <u>JOHN FINN</u>	CLASS HANDLE
D	A	D, D, G		1, 1, 3		9	0	7	T	1, 7	
1	2	3	4	5	7	12	13-14	15	16-17	22	

AT/PASSAGE FROM SO CAL
TO OP AREA

POSITION	ZONE	TIME	POSITION	ZONE	TIME	POSITION	ZONE	TIME	LEGEND 1 - CELESTIAL 2 - ELECTRONIC 3 - VISUAL 4 - D.R.
0800			1200			2000			
L		BY	L		BY	L		BY	
A		BY	A		BY	A		BY	

TIME	ORDER	CSE	SPEED	DEPTH	RECORD OF ALL EVENTS OF THE DAY
18 - 21	23 - 29	30 - 32	33 - 36	37 - 40	41

					1200-1500 (CONT'D)
1437	S310			297	DFGMC
1438					AMBER DECK
1439					GREEN DECK
1440					HELO OVER DECK
					HELO CLEAR TO STARBOARD
					RED DECK
1441	AAS		15		
	AAS		16		
1443	L5R330				
1445	S330			316	DFGMC
1450					XO OFF THE BRIDGE
1452					WATCH PROPERLY RELIEVED BY (b) (6)

					1500-1800
1452					ASSUMED THE WATCH UNDERWAY AS BEFORE
1454	AAF				
1457	RSR				
1501		S000		240	DFGMC
1506					ARRAY IS STABLE
					FATHOMETER IS OPERATIONAL
x 1300					FATHOMETER IS OPERATIONAL
1507	R02340				
1508		S340		328	DFGMC
					ARRAY IS STABLE
1523	L1SR290				
1524		S290		277	
	AA F		25		
1526					ARRAY IS STABLE

SHIP'S DECK LOG SHEET

REPORT SYMBOL OPNAV 3100-10

IF CLASSIFIED STAMP
SECURITY MARKING HERE

USE BLACK INK TO FILL IN THIS LOG

SHIP TYPE				HULL NUMBER				YEAR	MONTH	ZONE	DAY	USS <u>JOHN FINN</u>	<table border="1" style="width: 50px; height: 50px; border-collapse: collapse;"> <tr><td style="writing-mode: vertical-rl; transform: rotate(180deg);">CLASS</td></tr> <tr><td style="writing-mode: vertical-rl; transform: rotate(180deg);">HANDLE</td></tr> <tr><td style="text-align: center;">U</td></tr> <tr><td style="text-align: center;">78 79</td></tr> </table>	CLASS	HANDLE	U	78 79
CLASS																	
HANDLE																	
U																	
78 79																	
D	A	D06	113	9	11	17	E	AT/PASSAGE FROM <u>SO CAL</u>				TO <u>OP AREA</u>					
1	2	3	4	5	6	7	12	13	14	15	16	17	22				

POSITION	ZONE	TIME	POSITION	ZONE	TIME	POSITION	ZONE	TIME	LEGEND
0800			1200			2000			1 - CELESTIAL 2 - ELECTRONIC 3 - VISUAL 4 - D.R.
L		BY	L		BY	L		BY	
A		BY	A		BY	A		BY	

TIME	ORDER	CSE	SPEED	DEPTH	RECORD OF ALL EVENTS OF THE DAY
18 - 21	23 - 29	30 - 32	33 - 36	37 - 40	41

					77
					1500 - 1800 (CONT'D)
1529	R790				
		S290		278	DFGmc
1533	RSR350				
1535					ARRAY IS UNSTABLE.
1536					ARRAY IS STABLE
1538	L309				
1539		S309		290	DFGmc
					ARRAY IS STABLE STABLE
1542	RSR350				
1544		S350		236	DFGmc
1545					ARRAY IS STABLE
1547	L345				
1549	AAF		20		
		S345		332	DFGmc
1554	RSR300				
		S300		200	DFGmc
1555	AAF		22		
1600	AAF		25		
	RSR015				
1606					FATHOMETER IS OPERATIONAL
1607		S015		003	DFGmc
1608					XO ON THE BRIDGE
1614	AFLANK				
1615	RSR225				
	RSR225				
	R30R				
1616	L30R				
					SECOND AG ADC DEPLOYED
1617					THIRD ADC DEPLOYED
1618	R30R				

SHIP'S DECK LOG SHEET

REPORT SYMBOL OPNAV 3100-10

IF CLASSIFIED STAMP
SECURITY MARKING HERE

USE BLACK INK TO FILL IN THIS LOG

SHIP TYPE	HULL NUMBER
D A 0016	1113
1 2 3 4	5 6 7

YEAR	MONTH	ZONE	DAY
90	7	T	17
12	13-14	15	16-17

E

USS JOHN FINN
 AT/PASSAGE FROM SO CAL
 TO OP AREA

CLASS	HANDL
U	/
78	79

POSITION	ZONE	TIME
0800		
L		BY
A		BY

POSITION	ZONE	TIME
1200		
L		BY
A		BY

POSITION	ZONE	TIME
2000		
L		BY
A		BY

LEGEND
 1 - CELESTIAL
 2 - ELECTRONIC
 3 - VISUAL
 4 - D.R.

TIME	ORDER	CSE	SPEED	DEPTH	RECORD OF ALL EVENTS OF THE DAY
18 - 21	23 - 29	30 - 32	33 - 36	37 - 40	41

					77
1500-1800 (CONT'D)					
1618	L30R				
				4TH	ADC DEPLOYED
1619	R30R				
1621	L30R				
	R30R				
1623	L30R				
1624	R30R				
	SAYG	186			
	MEETHR				
	AAF		20		
1627	L30R				
1631		S000		349	DFGMC
1632	AA1		6		
1634					XO OFF THE BRIDGE
1640					WHALE SPOTTED 31°39.5'N 120°12.4'W
1700					SET FLIGHT QUARTERS
					COMMENCED HELO OPS CHECKLIST
1715					CO ON THE BRIDGE
1716					GREEN DECK
1717					HELLO OVER DECK
1718					HELLO ON DECK
					AMBER DECK
1720					RED DECK
1722					AMBER DECK
1724					RED DECK
					PERMISSION GRANTED TO RETRIEVE NIXIE
1726	AA7		10		
1727					SECURED FROM FLIGHT QUARTERS
					COMPLETED HELO OPS CHECKLIST
					CO IS OFF THE BRIDGE

SHIP'S DECK LOG SHEET

IF CLASSIFIED STAMP SECURITY MARKING HERE

USE BLACK INK TO FILL IN THIS LOG

SHIP TYPE				HULL NUMBER			YEAR	MONTH	ZONE	DAY	USS <u>JOHN FINN</u>	CLASS HANDL	
D	A	D	DG	1	1	3	9	07	T	17	AT/PASSAGE FROM <u>SOCAL</u>		
1	2	3	4	5	6	7	12	13-14	15	16-17	TO <u>OPAREA</u>	78	79

POSITION	ZONE	TIME	POSITION	ZONE	TIME	POSITION	ZONE	TIME	LEGEND 1 - CELESTIAL 2 - ELECTRONIC 3 - VISUAL 4 - D.R
0800			1200			2000			
L		BY	L		BY	L		BY	
		BY			BY			BY	

TIME	ORDER	CSE	SPEED	DEPTH	RECORD OF ALL EVENTS OF THE DAY
18 - 21	23 - 29	30 - 32	33 - 36	37 - 40	41

					1500-1800 (CONT'D)
1730				(b) (6)	HAS THE CONN.
1731					WATCH PROPERLY RELIEVED BY (b) (6)
					(b) (6)
					(b) (6)
					1800-2100
1731					ASSUMED THE WATCH UNDERWAY AS BEFORE
1740					1,800 FT CABLE SCOPE RETRIEVED
1748	LSR 030				
1752					800 FT CABLE SCOPE RETRIEVED
1753	LSR				
1754	RSR				
	RAMID				
					900 FT CABLE SCOPE RETRIEVED.
1755		SD000			348 DF0MC
1757					1,000 FT CABLE SCOPE RETRIEVED.
1758					1,200 FT CABLE SCOPE RETRIEVED.
1802					SET 2800 DRIFT 0.2 KTS
1810					COMMENCED UNREP CHECKLIST
1812				(b) (6)	HAS THE CONN.
1816					WATCH PROPERLY RELIEVED BY (b) (6)
					(b) (6)
					(b) (6)
					1800-2100 (CONT'D)
1816					ASSUMED THE WATCH UNDERWAY AS BEFORE.
1819	LSR 180				
1826					AMBER DECK
1833	RSR 200				RED DECK

SHIP'S DECK LOG SHEET

IF CLASSIFIED STAMP SECURITY MARKING HERE

USE BLACK INK TO FILL IN THIS LOG

SHIP TYPE				HULL NUMBER		YEAR	MONTH	ZONE	DAY	E	USS <u>JOHN FINN</u>	CLASS U	HANDL 78	
D	A	D	D	G	1	1	3	9	0		6			T
1	2	3	4	5	6	7	12	13-14	15	16-17	22	TO <u>AREA</u>	78	79

POSITION	ZONE	TIME	POSITION	ZONE	TIME	POSITION	ZONE	TIME	LEGEND
0800			1200			2000			1 - CELESTIAL
L		BY	L		BY	L	31° 33.9 N	BY 2	2 - ELECTRONIC
A		BY	A		BY	A	120° 14.8 W	BY 2	3 - VISUAL
									4 - D.R.

TIME	ORDER	CSE	SPEED	DEPTH	RECORD OF ALL EVENTS OF THE DAY
18 - 21	23 - 29	30 - 32	33 - 36	37 - 40	41

TIME	ORDER	CSE	SPEED	DEPTH	RECORD OF ALL EVENTS OF THE DAY
					1800 - 2100 (CONT'D)
NBS 1853					1500 FT CABLE SLOPE RETRIEVED
1856		5.200			185 DEGMC
NBS 1857					PERMISSION TO RETRIEVE META
NBS 1858					400 FT CABLE SLOPE RETRIEVED
NBS 1859					PERMISSION TO RETRIEVE HELO
1901					SET 99° DRAIFT 2.1 KTS
1902					(b) (6) HAS THE CONN
1903					MODULE 7 ON DECK
1905					MODULE 6 ON DECK
1911					MODULE 4 ON DECK
1912					WATCH PROPERLY RELIEVED BY (b) (6)
					X (b) (6)
					X (b) (6)
					1800 - 2100 (CONT'D)
1912					ASSUMED THE WATCH UNDERWAY AS BEFORE
1930					MODULE 1 ON DECK
1937					AMBER DECK
1941					RED DECK
1943					DEENERGIZED PRAIRIE AND MASKER AIR.
2006					ENERGIZED NAV LIGHTS IN ACCORDANCE WITH RULES OF THE ROAD
2034					(b) (6) HAS THE CONN
2100					WATCH PROPERLY RELIEVED BY (b) (6)
					X (b) (6)
					X (b) (6)
					2100 - 0000
2100					ASSUMED THE WATCH UNDERWAY AS BEFORE.
2105					BRAVO HPUS IN RUN.
2113	2000				

SHIP'S DECK LOG SHEET

IF CLASSIFIED STAMP
SECURITY MARKING HERE

USE BLACK INK TO FILL IN THIS LOG

SHIP TYPE				HULL NUMBER				YEAR	MONTH	ZONE	DAY	USS <u>JOHN FENN</u>	CLASS HANDL		
D	A	D	D	G			1	1	3	9	07	T		17	E
1	2	3	4	5	6	7	12	13-14	15	16-17	22	TO <u>OP AREA</u>	78	79	

POSITION	ZONE	TIME	POSITION	ZONE	TIME	POSITION	ZONE	TIME	LEGEND 1 - CELESTIAL 2 - ELECTRONIC 3 - VISUAL 4 - D.R.
0800			1200			2000			
L		BY	L		BY	L		BY	
A		BY	A		BY	A		BY	

TIME	ORDER	CSE	SPEED	DEPTH	RECORD OF ALL EVENTS OF THE DAY
18 - 21	23 - 29	30 - 32	33 - 36	37 - 40	41

					2100-0000 (CONT'D)
2120		S000		347	DFGMC
					COMMENCED RUDDER SWING CHECKS.
2123	AA1				
2124					SHIFTED TO BRAVO UNITS
2125					BRAVO UNITS IN COMPUTER MANUAL
2129					SCC HAS POSITIVE RUDDER CONTROL
2131					SHIFTED TO BACKUP MANUAL ALPHA UNITS ENGAGED.
2133					BRAVO PUMPS ENGAGED
2135					AFT STEERING HAS POSITIVE RUDDER CONTROL
2136					SCC HAS POSITIVE RUDDER CONTROL ALPHA BRAVO UNITS ENGAGED.
2138	R0000				
					SECURED FROM RUDDER SWING CHECKS, CHECK SAT
2140		S000			
	AAS		15		
2141	RISR				
2142					COMMENCED RUDDER SWING DFGMC CALIBRATION CAL 993
2158	C0090				
2200		S040			OTS
					DEGAUSSING SECURMS
	RISR				
2208	LISR				
					DFGMC CALIBRATION COMPLETE CAL 993
	AAZ				
2209	L000				
2214		S000			
2219	R040				
	AAF				

SHIP'S DECK LOG SHEET

REPORT SYMBOL OPNAV 3100-10

IF CLASSIFIED STAMP
SECURITY MARKING HERE

USE BLACK INK TO FILL IN THIS LOG

SHIP TYPE				HULL NUMBER			YEAR	MONTH	ZONE	DAY	USS <u>JOHN FENN</u>	<table border="1" style="width: 50px; height: 50px; border-collapse: collapse;"> <tr> <td style="writing-mode: vertical-rl; transform: rotate(180deg);">CLASS</td> <td style="writing-mode: vertical-rl; transform: rotate(180deg);">HANDL</td> </tr> <tr> <td style="text-align: center;">U</td> <td style="text-align: center;">/</td> </tr> <tr> <td style="text-align: center;">78</td> <td style="text-align: center;">79</td> </tr> </table>	CLASS	HANDL	U	/	78	79
CLASS	HANDL																	
U	/																	
78	79																	
D	A	D, D, G	1, 1, 3	9	07	T	17	E	AT/PASSAGE FROM <u>SO CAL</u>	TO <u>OP AREA</u>								
1	2	3	4	5	6	7	12	13-14	15	16-17	22							

POSITION	ZONE	TIME	POSITION	ZONE	TIME	LEGEND 1 - CELESTIAL 2 - ELECTRONIC 3 - VISUAL 4 - D.R.
0800			1200			
L		BY	L		BY	
A		BY	A		BY	
2000						
L		BY	L		BY	
A		BY	A		BY	

TIME	ORDER	CSE	SPEED	DEPTH	RECORD OF ALL EVENTS OF THE DAY
18 - 21	23 - 29	30 - 32	33 - 36	37 - 40	41

2100-0000 (CONT'D)					
2221		S040		028	DFMC
2301					SECURED NAV LIGHTS FGM EMCON A2
2311	L345				
2312	CL352				
2315		5352		340	DFMC
2314					(b) (6) HAS THE CONN
2318	L345				
2325	R350				
2326		5350		338	
2328	AAS		17		
2334	AAF		20		
2335					CO IS ON THE BRIDGE.
	L347				
	AAS		18		
2338	R050				
	AAZ		11		
2334					RE ENERGIZED NAV LIGHTS.
2343		S050		036	DFMC
	AAS		16		
2346	L5R000				
	AAS		13		
2349	AAS				
2352					CO IS OFF THE BRIDGE
2353	R002				
2354	AAZ		12		
2358	AAS		13		
2359					END OF DAY (b) (6)
					NFETP (b) (6)

SHIP'S DECK LOG SHEET

IF CLASSIFIED STAMP
SECURITY MARKING HERE

USE BLACK INK TO FILL IN THIS LOG

SHIP TYPE		HULL NUMBER		YEAR	MONTH	ZONE	DAY	E	USS <u>JOHN FINN</u>	CLASS HANDL		
D	A	DDG	113	9	07	T	18		AT/PASSAGE FROM <u>SO CAL</u>			
1	2	3	4	5	6	7	12	13-14	15	16-17	22	TO <u>OP AREA</u>

POSITION	ZONE	TIME	POSITION	ZONE	TIME	POSITION	ZONE	TIME	LEGEND 1 - CELESTIAL 2 - ELECTRONIC 3 - VISUAL 4 - D.R.
0800			1200			2000			
L		BY	L		BY	L		BY	
A		BY	A		BY	A		BY	

TIME	ORDER	CSE	SPEED	DEPTH	RECORD OF ALL EVENTS OF THE DAY
18 - 21	23 - 29	30 - 32	33 - 36	37 - 40	41

2100-0000 (CONT'D)

CONTINUED THE WATCH UNDERWAY AS BEFORE. IVO SOUTHWEST SAN CLEMENTE ISLAND. ENGINEERING PLANT STATUS IS AS FOLLOWS: GTM 2A, 1B; GTG 1, 2; LPAC 3 LEAD, 2 LAG, 1 STANDBY, A/C 1A, 2, SWSP 3, 4, 5, FP 4, 5, REEFER 2 ONLINE. FORCE PROTECTION CONDITION BRAVG, DARKENED SHIP, AND MATERIAL CONDITION MODIFIED ZEBRA IS SET THROUGHOUT THE SHIP. CO IS OFF THE BRIDGE. OOD IS (b)(6) SET IS 026°; DRIFT IS 0.4, TRAVELED 246.3 NM. WATCH PROPERLY RELIEVED BY (b)(6)

0000-0300

ASSUMED THE WATCH UNDERWAY AS BEFORE

0026	AA2		12		
0056	L358				
	S358			346	DFGMC
0109	R10R090				
	AA2		10		
0115	S090			075	DFGMC
0120	AA2		9		
0139	R10R110				
	AAS				
0140	S110			096	DFGMC
0146	AAS		14		
0226	L100				
	AA2				
0227	S100			087	DFGMC
0230				(b)(6)	HAS THE CONN

SHIP'S DECK LOG SHEET

IF CLASSIFIED STAMP
SECURITY MARKING HERE

USE BLACK INK TO FILL IN THIS LOG

SHIP TYPE		HULL NUMBER		YEAR	MONTH	ZONE	DAY	USS	CLASS HANDL
D	A	DDG	113	9	07	18	18	JOHN FINN	
1	2	3	4	5	6	7	8	AT/PASSAGE FROM	78 79
								SOCAL	
								TO	
								OPAREA	

POSITION	ZONE	TIME	POSITION	ZONE	TIME	POSITION	ZONE	TIME	LEGEND 1 - CELESTIAL 2 - ELECTRONIC 3 - VISUAL 4 - D.R.
0800			1200			2000			
L		BY	L		BY	L		BY	
A		BY	A		BY	A		BY	

TIME	ORDER	CSE	SPEED	DEPTH	RECORD OF ALL EVENTS OF THE DAY
18 - 21	23 - 29	30 - 32	33 - 36	37 - 40	41

					0000 - 0300 (CONT'D)
0242	L090				
0244	S090			077	DFGMC
0258	AAZ		8		
					WATCH PROPERLY RELIEVED BY (b) (6)
					(b) (6)
					0300 - 0600
0258					ASSUMED THE WATCH UNDERWAY AS BEFORE
0310	AAS				
0314					SET EMCON DELTA
0329	L070				
0330		S070		051	DFGMC
0334					CO ON THE BRIDGE
0341					CO OFF THE BRIDGE
0403	R2000				
0404	L050				
0405	AAZ				
	AAS				
		S050		038	DFGMC
0425	R1500				
0427		S095		081	DFGMC
0456	L090				
		S070		078	DFGMC
0508	L054				
0513		S254		041	DFGMC
0527					(b) (6) HAS THE CONN.
0531	L1000				
0532		S070		027	DFGMC
0541	L1800				

NBS

SHIP'S DECK LOG SHEET

IF CLASSIFIED STAMP
SECURITY MARKING HERE

USE BLACK INK TO FILL IN THIS LOG

SHIP TYPE	HULL NUMBER	YEAR	MONTH	ZONE	DAY	USS <u>JOHN FINN</u>	CLASS	HANDL	
D A <u>DDG</u>	<u>113</u>	<u>9</u>	<u>8</u>	<u>T</u>	<u>18</u>	AT/PASSAGE FROM <u>SO CAL</u>	<u>U</u>	<u>U</u>	
1	2	3	4	5	7	E	TO <u>OP AREA</u>	78	79

POSITION	ZONE	TIME	POSITION	ZONE	TIME	POSITION	ZONE	TIME	LEGEND
0800			1200			2000			1 - CELESTIAL 2 - ELECTRONIC 3 - VISUAL 4 - D.R.
L <u>32° 29.5' N</u>		BY <u>2</u>	L		BY	L		BY	
A <u>118° 35.9' W</u>		BY <u>2</u>	A		BY	A		BY	

TIME	ORDER	CSE	SPEED	DEPTH	RECORD OF ALL EVENTS OF THE DAY
18 - 21	23 - 29	30 - 32	33 - 36	37 - 40	41

						0300 - 0600 (CONT'D)	77
0542		S024		011		DFGMC	
0545	L020						
0546		S020		008		DFGMC	
0554	R025						
0556		S025		012		DFGMC	
0602						SET 042.7° DRIFT 0.7 KTS	
0606	R030						
		S030		017		DFGMC	
0608						WATCH PROPERLY BELIEVED BY (b) (6)	
						(b) (6)	
						(b) (6)	
(b) (6)						0600 - 0900	
0608						RESUMED WATCH UNDERWAY AS BEFORE	
0610						DEENERGIZED MAIN LIGHTS	
0614	R10R050						
0616		S050		037		DFGMC	
0633						CO IS ON THE BRIDGE	
0638						CO IS OFF THE BRIDGE	
0654	R060						
0705						SET 015° 2.0 KTS	
0706						PERMISSION TO TRANSFER FUEL FROM STORAGE TO SERVICE	
0748						LARGE PORT OF RECEIVING (STOLEN) OF PORT AREA, SOU VOR:	
						32° 28.4' N 118° 37.7' W	
0801						TESTED SHIPS ALARM	
0807						SET 051° DRIFT 1.9 KTS	
0820	R070						
0826	R060						
0928		S060		046		DFGMC	
1032						(b) (6) HAS TIME CURR	

SHIP'S DECK LOG SHEET

REPORT SYMBOL OPNAV 3100-10

IF CLASSIFIED STAMP
SECURITY MARKING HERE

USE BLACK INK TO FILL IN THIS LOG

SHIP TYPE				HULL NUMBER			YEAR	MONTH	ZONE	DAY	USS <u>JOHN FINN</u>		<table border="1" style="width: 50px; height: 50px; border-collapse: collapse;"> <tr> <td style="writing-mode: vertical-rl; transform: rotate(180deg);">CLASS</td> <td style="writing-mode: vertical-rl; transform: rotate(180deg);">HANDL</td> </tr> <tr> <td style="text-align: center;">✓</td> <td style="text-align: center;">✓</td> </tr> </table>	CLASS	HANDL	✓	✓
CLASS	HANDL																
✓	✓																
D	A	D	G	1	1	3	9	0	7	T	1	8	E	AT/PASSAGE FROM <u>SO CAL OP AREA</u>	TO		
1	2	3	4	5	6	7	12	13	14	15	16	17	22				

POSITION	ZONE	TIME	POSITION	ZONE	TIME	LEGEND
0800 L _____ BY _____			1200 L _____ BY _____			1 - CELESTIAL 2 - ELECTRONIC 3 - VISUAL 4 - D.R.
_____ BY _____			_____ BY _____			
_____ BY _____			_____ BY _____			

TIME	ORDER	CSE	SPEED	DEPTH	RECORD OF ALL EVENTS OF THE DAY
18 - 21	23 - 29	30 - 32	33 - 36	37 - 40	41

					77
0600 - 0900 (CONT'D)					
0832	R15R 070				
0849	L020				
0851	L000				
0856	L310				
0858	L270				
0859					WATCH PROPERLY RELIEVED BY (b)(6)
					(b)(6)
					(b)(6)

0900 - 1200					
0859					ASSUMED THE WATCH UNDERWAY AS BEFORE
0900	AAS		18		
0902	R278				
0904		5276		263	DFGMC
0908	AAF				
	L275				
		5275		260	DFGMC
0913					(b)(6) HAS THE CONN
0914					CO IS ON THE BRIDGE.
0916	L272				
0917		5272		258	DFGMC
0920					TIME CHECK CONDUCTED
0923					CO IS ON THE BRIDGE.
0925	AAS		13		
0931	L271				
0933		5271		257	DFGMC
0934	AAF		20		
0935	AAS				
0939	AAF		20		
0941	R275				

SHIP'S DECK LOG SHEET

REPORT SYMBOL OPNAV 3100-10

IF CLASSIFIED STAMP
SECURITY MARKING HERE

USE BLACK INK TO FILL IN THIS LOG

SHIP TYPE				HULL NUMBER				YEAR	MONTH	ZONE	DAY	USS <u>JOHN FINN</u>	<table border="1" style="width: 40px; height: 40px; border-collapse: collapse;"> <tr> <td style="writing-mode: vertical-rl; transform: rotate(180deg);">CLASS</td> <td style="writing-mode: vertical-rl; transform: rotate(180deg);">HANDL</td> </tr> <tr> <td style="text-align: center;">C</td> <td style="text-align: center;">/</td> </tr> <tr> <td style="text-align: center;">78</td> <td style="text-align: center;">79</td> </tr> </table>	CLASS	HANDL	C	/	78	79
CLASS	HANDL																		
C	/																		
78	79																		
D	A	D	D	G	1	1	3	9	0	7	T	1	8	E	AT/PASSAGE FROM <u>SO CML</u>				
1	2	3	4	5	6	7	12	13-14	15	16-17	22	TO <u>OP AREA</u>							

POSITION	ZONE	TIME	POSITION	ZONE	TIME	POSITION	ZONE	TIME	LEGEND 1 - CELESTIAL 2 - ELECTRONIC 3 - VISUAL 4 - D.R.
0800			1200			2000			
L		BY	L		BY	L		BY	
A		BY	A		BY	A		BY	

TIME	ORDER	CSE	SPEED	DEPTH	RECORD OF ALL EVENTS OF THE DAY
18 - 21	23 - 29	30 - 32	33 - 36	37 - 40	41

					77
0900 - 1200 (CONT'D)					
0941		S273		258	DFGMC
0944	AAS		15		
0946	L272				
0948		S72	S272	257	DFGMC
0950	AAS				
0952	AAS		13		
0953	L269				
		S269		255	DFGMC
0956	L265				
0957	L15R				
	AAS				
0958	L240				
		S240		223	DFGMC
0959	R245				
1000	R250				
1001	R265				
		S265			
	AAS		13		
	L260				
1002	AAS				
1003					RECEIVED BOAT REPORT
1008	R245				
	R250				
1009					RECEIVED FUEL, OIL, AND WATER REPORT
					RECEIVED DRAFT REPORT
					RECEIVED MAG TEMP REPORT
1010	R245				
1011	R247				
1012	R255				
	R266				

SHIP'S DECK LOG SHEET

REPORT SYMBOL OPNAV 3100-10

IF CLASSIFIED STAMP
SECURITY MARKING HERE

USE BLACK INK TO FILL IN THIS LOG

SHIP TYPE	HULL NUMBER	YEAR	MONTH	ZONE	DAY					
D A D D G	1 1 3	9	07	+	18	E	USS <u>JOHN FINN</u>			CLASS HANDL
						AT/PASSAGE FROM <u>SO CML</u>				U 78 79
						TO <u>OP AREA</u>				

POSITION	ZONE	TIME	POSITION	ZONE	TIME	POSITION	ZONE	TIME	LEGEND
0800			1200			2000			1 - CELESTIAL
L		BY	L		BY	L		BY	2 - ELECTRONIC
A		BY	A		BY	A		BY	3 - VISUAL
									4 - D.R.

TIME	ORDER	CSE	SPEED	DEPTH	RECORD OF ALL EVENTS OF THE DAY	77
18 - 21	23 - 29	30 - 32	33 - 36	37 - 40		

					0900 - 1200 (CONT'D)	
1014	L266					
	R267					
1015		S267				
1016	AAS		18			
1018	L265					
	AAS					
				SET RMD		
		S265		250 DFGMC		
1021	R265					
		S265		251 DFGMC		
1022	AAF		20			
1023					RECEIVED SHIPS POSITION RUBBER	
1026	AAS		13			
1027					WHALES SPOTTED 50 YDS OFF PORT BOW	
					32° 36.0 118° 51.2	
1028	R267					
1030		S267				
1031	R267.5					
		S267.5				
	R268					
1032	I58RPM					
1033	L267.5					
	L267					
		S267				
	R267.5					
		S267.5				
	L267					
		S267				
1034					STANDBY WHILE SHOOTING SHOT LINE.	
	L266.5					

SHIP'S DECK LOG SHEET

IF CLASSIFIED STAMP
SECURITY MARKING HERE

USE BLACK INK TO FILL IN THIS LOG

SHIP TYPE				HULL NUMBER		YEAR	MONTH	ZONE	DAY	USS <u>JOHN FENN</u>	CLASS HANDL
D	A	D, D, G		1, 1, 3		9	07	18		AT/PASSAGE FROM <u>SO CAL</u>	
1	2	3	4	5	7	12	13-14	15	16-17	TO <u>OP AREA</u>	78 79

POSITION	ZONE	TIME	POSITION	ZONE	TIME	POSITION	ZONE	TIME	LEGEND 1 - CELESTIAL 2 - ELECTRONIC 3 - VISUAL 4 - D.R
0800			1200			2000			
L		BY	L		BY	L		BY	
		BY			BY			BY	

TIME	ORDER	CSE	SPEED	DEPTH	RECORD OF ALL EVENTS OF THE DAY
18 - 21	23 - 29	30 - 32	33 - 36	37 - 40	41
					77
0900 - 1200 (cont)					
1035	L265.S				
1036		S265.S			
	R266				
		S266			
1037	I59RPM				
1038	I58RPM				
1039	I57RPM				
1040	I58RPM				
1041	R266				
1043	I59RPM				
	I58RPM				
	R267				
1044	I57RPM				
1045	L266				
		S266			
	I58RPM				
1046	L265.S				
	I59RPM				
	R266				
1047					STANDBY WHILE TOWING SPANWIRE AFT.
	R266.S				
1048		S266.S			
	R267				
	I58RPM				
	I57RPM				
		S267			
1049	L266.S				
	L266				
		S266			
	I59RPM				

SHIP'S DECK LOG SHEET

REPORT SYMBOL OPNAV 3100-10

IF CLASSIFIED STAMP
SECURITY MARKING HERE

USE BLACK INK TO FILL IN THIS LOG

SHIP TYPE				HULL NUMBER		YEAR	MONTH	ZONE	DAY	USS <u>JOHN FINN</u>	<table border="1" style="width: 50px; height: 50px; border-collapse: collapse;"> <tr><td style="writing-mode: vertical-rl; transform: rotate(180deg);">CLASS</td></tr> <tr><td style="writing-mode: vertical-rl; transform: rotate(180deg);">HANDLE</td></tr> <tr><td style="text-align: center;">U</td></tr> <tr><td style="text-align: center;">/</td></tr> <tr><td style="text-align: center;">78</td></tr> <tr><td style="text-align: center;">79</td></tr> </table>	CLASS	HANDLE	U	/	78	79
CLASS																	
HANDLE																	
U																	
/																	
78																	
79																	
D	A	D	G	1	3	9	07	18	E	AT/PASSAGE FROM <u>SO CAL</u>							
1	2	3	4	5	7	12	13-14	15	16-17	22	TO <u>OP AREA</u>						

POSITION ZONE TIME 0800 L _____ BY _____ _____ BY _____	POSITION ZONE TIME 1200 L _____ BY _____ _____ BY _____	POSITION ZONE TIME 2000 L _____ BY _____ _____ BY _____	LEGEND 1 - CELESTIAL 2 - ELECTRONIC 3 - VISUAL 4 - D.R.
--	--	--	---

TIME	ORDER	CSE	SPEED	DEPTH	RECORD OF ALL EVENTS OF THE DAY
18 - 21	23 - 29	30 - 32	33 - 36	37 - 40	77
					0900 - 1200 (CONT'D)
1051	L265				
		S265			
1052	R265.S				
1053	R267				
1054		S267			
1056	IS8RPM				
1057	IS9RPM				
1059					
1100	R265.S				STANDBY WHILE TENDING WIRE MIDSHIP
	IS8 RPM				
	R266				
		S266			
1101	L265				
1102	IS9RPM				
1103	IS8RPM				
1105	R265.S				
1108	IS8RPM				
1109	IS9RPM				
1110	IS8RPM				
1111	IS7RPM				
1112	IS9RPM				
1115	IS8RPM				
1116	IS8RPM				
1117	IS7RPM				
1118	IS8RPM				
1119	R265.S				
1120	L265				
		S265			
	IS7RPM				
1122	R265.S				

SHIP'S DECK LOG SHEET

IF CLASSIFIED STAMP
SECURITY MARKING HERE

USE BLACK INK TO FILL IN THIS LOG

SHIP TYPE	HULL NUMBER	YEAR	MONTH	ZONE	DAY	USS <u>JOHN FINN</u>	CLASS	HANDL
D A D D G	1 1 3	9	07	T	18	AT/PASSAGE FROM <u>SO CAL</u>	U	/
1 2 3 4	5 - 7	12 13 -14	15 16 -17			TO <u>OP AREA</u>	78	79

POSITION	ZONE	TIME	POSITION	ZONE	TIME	POSITION	ZONE	TIME	LEGEND 1 - CELESTIAL 2 - ELECTRONIC 3 - VISUAL 4 - D.R.
0800			1200			2000			
L _____		BY _____	L _____		BY _____	L _____		BY _____	
A _____		BY _____	A _____		BY _____	A _____		BY _____	

TIME	ORDER	CSE	SPEED	DEPTH	RECORD OF ALL EVENTS OF THE DAY	
18 - 21	23 - 29	30 - 32	33 - 36	37 - 40	41	77

					0800 - 1200 (CONT'D)	
1123	R266					
1124		5266				
1125	L265.5					
1126	ISBRPM					
1128	L265					
1129		5265		249	DFGMC	
1134	ISBRPM					
/	L265					
1136		5265				
/	ISBRPM					
1137	R266					
1138		5266				
1139	L265					
/		5265				
1140	IS7RPM					
1142	IS8RPM					
1143	IS9RPM					
1144	IS7RPM					
1145					RECEIVED DAILY MUSKIE REPORT	
1151	IS8RPM					
1152	R 266					
1153	IS9RPM					
1154	R 266.5					
/	IS8RPM					
/	IS7RPM					
/	L266					
/	L265.5					
1155	R265					
/	IS8RPM					
/	L264.5					

SHIP'S DECK LOG SHEET

IF CLASSIFIED STAMP
SECURITY MARKING HERE

USE BLACK INK TO FILL IN THIS LOG

Use

SHIP TYPE				HULL NUMBER		YEAR	MONTH	ZONE	DAY	USS <u>JOHN FENN</u>	CLASS HANDL	
D	A	D	D	G	113	9	07	T	18	AT/PASSAGE FROM <u>SO CAC</u>		
1	2	3	4	5	7	12	13-14	15	16-17	TO <u>OP ARCA</u>	78	79

POSITION	ZONE	TIME	POSITION	ZONE	TIME	POSITION	ZONE	TIME	LEGEND 1 - CELESTIAL 2 - ELECTRONIC 3 - VISUAL 4 - D.R.
0800			1200			2000			
L		BY	L 32° 34.5' N		BY 2	L		BY	
X		BY	X 119° 16.2' W		BY 2	X		BY	

TIME	ORDER	CSE	SPEED	DEPTH	RECORD OF ALL EVENTS OF THE DAY
18 - 21	23 - 29	30 - 32	33 - 36	37 - 40	41

0900 - 1200 (CONT'D)

1156	R266				
/		S266			
1157	R268				
/		S268			
1159	L266				
/		S266			
1200	IS8 RPM				
1201	IS9 RPM				
1202	R265				
1203	IS8 RPM				
1204	IS7 RPM				
1205	IS9 RPM				
1206	IS8 RPM				
1207	IS8 RPM				
/	IS9 RPM				
1210	IS4 RPM				
1211	L265				
1212		S265			
1213	R265				
/	IS7 RPM				
1214		S265			
/	R266				
/	IS8 RPM				
1215	IS9 RPM				
1216					STANDBY WHILE DETENSIONING SPANWIRE AFT
1217	IS8 RPM				
/					STANDBY WHILE DETENSIONING HIGH WIRE MIDSHIPS
1218	IS8 RPM				
/	IS4 RPM				
1219	R266				

SHIP'S DECK LOG SHEET

IF CLASSIFIED STAMP
SECURITY MARKING HERE

USE BLACK INK TO FILL IN THIS LOG

SHIP TYPE				HULL NUMBER		YEAR	MONTH	ZONE	DAY	USS <u>JOHN FINN</u>	CLASS HANDL				
D	A	D	D	G	1	1	3	9	0	7		1	8	E	TO <u>OP AREA</u>
1	2	3	4	5	6	7	12	13	14	15	16	17	22	78	79

POSITION	ZONE	TIME	POSITION	ZONE	TIME	POSITION	ZONE	TIME	LEGEND
0800			1200			2000			1 - CELESTIAL
L		BY	L		BY	L		BY	2 - ELECTRONIC
A		BY	A		BY	A		BY	3 - VISUAL
									4 - D.R.

TIME	ORDER	CSE	SPEED	DEPTH	RECORD OF ALL EVENTS OF THE DAY
18 - 21	23 - 29	30 - 32	33 - 36	37 - 40	41

TIME	ORDER	CSE	SPEED	DEPTH	RECORD OF ALL EVENTS OF THE DAY
					0900-1200 (CONT'D)
1220		5266			
1221	L266				
1222	L265				
	L264.5				
	JS9 RPM				
1223	L264				
	R264.5				
1224	JS8 RPM				
	R265.5				
		5265.5			
	R266				
	R266.5				
1225		5266.5			
1226	R264				
1228	AAF				
1229	CL0800				
					SECURED FROM RMD
1231	CL075				
1234		5075		061 DFGMC	
1235	L060				
1236	S060			068 DFGMC	
1240	R070				
		5070		057 DFGMC	
	R072				
1241		5072		058 DFGMC	
1242	R074				
1244					(b) (6) HAS HIS CONN
1245		5074			
1255					WATCH PROPERLY RELIEVED BY (b) (6)

SHIP'S DECK LOG SHEET

REPORT SYMBOL OPNAV 3100-10

IF CLASSIFIED STAMP
SECURITY MARKING HERE

USE BLACK INK TO FILL IN THIS LOG

SHIP TYPE	HULL NUMBER	YEAR	MONTH	ZONE	DAY	USS	AT/PASSAGE FROM	TO	CLASS	HANDL
D A DDG	113	9	07	T	18	E	SOCAL	DPAREA	U	/
1	2	3	4	5	6	7	12	13-14	15	16-17
						22			78	79

POSITION	ZONE	TIME	POSITION	ZONE	TIME	POSITION	ZONE	TIME	LEGEND
0800			1200			2000			1 - CELESTIAL
L		BY	L		BY	L		BY	2 - ELECTRONIC
									3 - VISUAL
									4 - D.R.

TIME	ORDER	CSE	SPEED	DEPTH	RECORD OF ALL EVENTS OF THE DAY	
18 - 21	23 - 29	30 - 32	33 - 36	37 - 40	41	77

					0900-1200 (CONT'D)	
					X [REDACTED]	
					1200-1500	
1255					ASSUMED THE WATCH UNDERWAY AS BEFORE.	
1250					XO IS OFF THE BRIDGE	
					CO IS OFF THE BRIDGE	
1303					COMPLETED CONNECTED REPLENISHMENT CHECKLIST	
1309	AAF		25			
1319					RED DECK	
1327					WHALE SPOTTED 110°; 800YDS 32°36.0'N 118°49.9'W	
					DROUGE IS WET	
1330					CLOSED UP VICTOR	
					WHALE SPOTTED STARBOARD BEAM	
1334					SET CONDITION 2 AS	
1335					MODULE 2 IS WET	
1338	AA1					
1339	AA1		7			
1343	LSR0000					
MO 1345					SET MANNED FLIGHT QUARTERS STATIONS	
1350					CLOSED UP BALL DIAMOND BALL AND HOTEL	
1352					MODULE 7 IS WET	
1353					TESTED FLIGHT DECK CRASH ALARM	
1354	LSR295					
1357					AMBER DECK	
MO 1358					500 FT OF CABLE ^{AND DEPLOYED} PAYER OUT	
1401					RED DECK	
1404					CO IS ON THE BRIDGE	
MO 1407					SET ^{QUIET} SHIP CONDITION 2	
1408	AAS					

SHIP'S DECK LOG SHEET

REPORT SYMBOL OPNAV 3100-10

IF CLASSIFIED STAMP
SECURITY MARKING HERE

USE BLACK INK TO FILL IN THIS LOG

SHIP TYPE				HULL NUMBER				YEAR	MONTH	ZONE	DAY
D	A	DDG		1	1	3		9	07	T	18
1	2	3	4	5	6	7		12	13-14	15	16-17

USS JOHN FINN

AT/PASSAGE FROM SO CAL

TO OP AREA

CLASS	HANDL
W	
78	79

POSITION	ZONE	TIME	POSITION	ZONE	TIME	POSITION	ZONE	TIME	LEGEND
0800			1200			2000			1 - CELESTIAL
L		BY	L		BY	L		BY	2 - ELECTRONIC
A		BY	A		BY	A		BY	3 - VISUAL
									4 - D.R.

TIME	ORDER	CSE	SPEED	DEPTH	RECORD OF ALL EVENTS OF THE DAY
18 - 21	23 - 29	30 - 32	33 - 36	37 - 40	41
					1200-1500 (CONT'D)
1411					AMBER DECK
1412					RED DECK
					2500 FT OF CABLE DEPLOYED
1416					AMBER DECK
1418					GREEN DECK
					RED DECK
	RSR 110				
					HELICOPTER CLEAR TO PORT OPS NORMAL 4 ³ SOULS
1420					RAISED FLIGHT DECK NETS
					CO IS OFF THE BRIDGE
1426					SECURED FROM FLIGHTQUARTERS
					HAULED DOWN BALL DIAMOND BALL AND HOTEL
1428	S110				E 097 DEG MC
1429					(b) (6) HAS THE CONN
1438	LSR022				
1441		S022			011 DFGMC
					ARRAY IS UNSTABLE
1444					ARRAY IS STABLE
1448	AAF		27		
					ARRAY UNSTABLE
1449					FIRST ADC DEPLOYED
	L293				
1450		S293			
	L30R				SECOND ADC DEPLOYED
					THIRD ADC DEPLOYED
1451					
1452	AFLANK				
	R30R				
					FOURTH ADC DEPLOYED
1453	L30R				

SHIP'S DECK LOG SHEET

REPORT SYMBOL OPNAV 3100-10

IF CLASSIFIED STAMP
SECURITY MARKING HERE

USE BLACK INK TO FILL IN THIS LOG

SHIP TYPE				HULL NUMBER				YEAR	MONTH	ZONE	DAY
D	A	DD						9	6	7	11
1	2	3	4	5	6	7	8	12	13	14	15

USS JOHN FINN
 AT / PASSAGE FROM SO CAL
 TO OP AREA

CLASS	HANDL
U	/
78	79

POSITION	ZONE	TIME	POSITION	ZONE	TIME	POSITION	ZONE	TIME	LEGEND 1 - CELESTIAL 2 - ELECTRONIC 3 - VISUAL 4 - D.R.
0800			1200			2000			
L		BY	L		BY	L		BY	
A		BY	A		BY	A		BY	

TIME	ORDER	CSE	SPEED	DEPTH	RECORD OF ALL EVENTS OF THE DAY
18 - 21	23 - 29	30 - 32	33 - 36	37 - 40	41

					1200 - 1500 (CONT'D)
1451					ZB, MAGTR ONLINE
1452					ZA HB MAX FULL POWER
1454	R30R				
1455	L30R				
1456	L20R283				
	AAS				
1457		S283		271	DFGMC
1458	L15R197				
					WATCH PROPERLY RELIEVED BY (b) (6)
					(b) (6)
					1500 - 1800
1458					ASSUMED THE WATCH UNDERWAY AS BEFORE
1459	SAYG	222			
1510	R15R273				
1511	AAZ		12		
1517	R15R320				
	AAS				
1518		S320		308	DFGMC
1522					ARRAY IS STABLE
	L15R250				
	AAS				
1525		S250		235	DFGMC
1526					ARRAY IS STABLE
	R15R316				
	AAZ		9		
1529		S312		300	DFGMC
1533	AAS				
	L127				
1535	L180				

SHIP'S DECK LOG SHEET

REPORT SYMBOL OPNAV 3100-10

IF CLASSIFIED STAMP
SECURITY MARKING HERE

USE BLACK INK TO FILL IN THIS LOG

SHIP TYPE				HULL NUMBER				YEAR		MONTH		ZONE		DAY		E
D	A	D	G	1	1	3	9	0	7	T	1	0	E			
1	2	3	4	5	6	7	12	13	14	15	16	17	22			

USS JOHN FINN
 AT / PASSAGE FROM SO CAL
 TO OP AREA

CLASS	HANDL
U	✓
78	79

POSITION	ZONE	TIME	POSITION	ZONE	TIME	POSITION	ZONE	TIME	LEGEND 1 - CELESTIAL 2 - ELECTRONIC 3 - VISUAL 4 - D.R.
0800			1200			2000			
L		BY	L		BY	L		BY	
A		BY	A		BY	A		BY	

TIME	ORDER	CSE	SPEED	DEPTH	RECORD OF ALL EVENTS OF THE DAY
18 - 21	23 - 29	30 - 32	33 - 36	37 - 40	77

					1500-1800 (CONT'D)
1537	L1SR084				
1539	R30R				
	AFLANK				
	L30R				
	AAS				
1540	L1SR084				RELEASED STEER BIG BIRDS
1541		S084		071	DFGMC
1542					SET FLIGHT QUARTERS
1544	R116				
1545		S116		103	DFGMC
1547					XO ON THE BRIDGE
1554	R30R				
					WHALES 2 SPOTTED DIRECTLY BOW 32°38.5'N 118°41.1'W
	SAYG				
	L30R				
1555	SAYG				
					CO ON THE BRIDGE
1556					2 MORE WHALES SPOTTED STARBOARD BOW 32°38.3'N 118°48.6'W
1558	L5R084				
1602					ARRAY IS UNSTABLE
1603	L1SR				
1606	SAYG	335			
		S335			3 22 DFGMC
1607	L10R252				
1611		S252		240	DFGMC
1612					ARRAY IS STABLE
1615					2 WHALES SPOTTED AT STARBOARD BOW 32°39.1'N 118°48.6'W

SHIP'S DECK LOG SHEET

REPORT SYMBOL OPNAV 3100-10
IF CLASSIFIED STAMP
SECURITY MARKING HERE

USE BLACK INK TO FILL IN THIS LOG

SHIP TYPE				HULL NUMBER			
D	A	DDG	113				
1	2	3	4	5	6	7	

YEAR	MONTH	ZONE	DAY
90	11	18	08
12	13-14	15	16-17

USS JOHN FINN
 AT / PASSAGE FROM SO CAL
 TO OP AREA

CLASS	HANDL
U	V
78	79

POSITION	ZONE	TIME
0800		
L		BY
A		BY

POSITION	ZONE	TIME
1200		
L		BY
A		BY

POSITION	ZONE	TIME
2000		
L		BY
A		BY

LEGEND
1 - CELESTIAL
2 - ELECTRONIC
3 - VISUAL
4 - D.R.

TIME	ORDER	CSE	SPEED	DEPTH	RECORD OF ALL EVENTS OF THE DAY
18 - 21	23 - 29	30 - 32	33 - 36	37 - 40	41
					77
					1500-1800 (CONT'D)
1620	AAZ				
1621	AA1		7		
1630					GREEN DECK
1636					HELCO OVER DECK
1637					HELCO ON DECK
1639					AMBER DECK
1640					RED DECK
1640					CO OFF THE BRIDGE
1643	AAZ				
1644	L10R020				
1647	SAYG	257			
1647	R10R020				
1648	R347				
1651					ARRAY IS UNSTABLE
1652	AA1		7		
1655	L10R320	S347			
1658		S320		308	DFGMC
1700	AA1		6		
1708					CO ON THE BRIDGE
					AMBER DECK
					GREEN DECK
					HELCO AWAY PORT SIDE 4 SEALS 3 FT ⁺
					30
1710					RED DECK
	L10R173				
	AAZ				
	L10R172				
1711					CO OFF THE BRIDGE
1716					SECURED FROM FLIGHT QUARTERS

NO5

SHIP'S DECK LOG SHEET

IF CLASSIFIED STAMP SECURITY MARKING HERE

USE BLACK INK TO FILL IN THIS LOG

SHIP TYPE				HULL NUMBER			YEAR	MONTH	ZONE	DAY	USS <u>JOHN FINN</u>	CLASS HANDL	
D	A	D	G	1	1	3	9	07	T	18	AT/PASSAGE FROM <u>SO CAL</u>		
1	2	3	4	5	6	7	12	13-14	15	16-17	22	78	79

TO OP AREA

POSITION	ZONE	TIME	POSITION	ZONE	TIME	POSITION	ZONE	TIME	LEGEND
0800			1200			2000			1 - CELESTIAL
L		BY	L		BY	L		BY	2 - ELECTRONIC
A		BY	A		BY	A		BY	3 - VISUAL
									4 - D.R.

TIME	ORDER	CSE	SPEED	DEPTH	RECORD OF ALL EVENTS OF THE DAY
18 - 21	23 - 29	30 - 32	33 - 36	37 - 40	41

TIME	ORDER	CSE	SPEED	DEPTH	RECORD OF ALL EVENTS OF THE DAY
					1500-1800 (CONT'D)
1716	AA1				
1725	L15R044				
	AAZ	5094			
1730		081			081 DEFGMC
1735					(b) (6)
1743	L090				HAS THE CONN.
1745		5090			076 DEFGMC
1747					WATCH PROPERLY BELIEVED BY (b) (6)
					X
					X
					1800-2100
1747					ASSUMED THE WATCH UNDERWAY AS BEFORE
1750	AAS				
					MANNED META STREAM TEAM.
1802					SPOTTED WHALE, 270R, 400 YARDS, 32° 38.3' N 118° 51.0' W
1804	R15A				
1810	R5R				
1812	L5R				
1813	RAM11				
	R3R				
	L3R				
	RAM11				
1814	SAYC	219			
	HA2				
1817	R3R				
1819					SET 062° 118 56.3
1820					2000 FT CABLE SCOPE REMAINING
1821	RAM11				

SHIP'S DECK LOG SHEET

IF CLASSIFIED STAMP
SECURITY MARKING HERE

USE BLACK INK TO FILL IN THIS LOG

SHIP TYPE DDG				HULL NUMBER 113				YEAR 90	MONTH 07	ZONE T	DAY 18	USS <u>JOHN FINN</u>	AT/PASSAGE FROM <u>SOCAL</u>	TO <u>DPAREA</u>	CLASS U	HANDL 78 79		
D	A	DD	G	1	1	3	9	0	7	T	1						8	E
1	2	3	4	5	6	7	12	13-14	15	16-17	22							

POSITION	ZONE	TIME	POSITION	ZONE	TIME	POSITION	ZONE	TIME	LEGEND 1 - CELESTIAL 2 - ELECTRONIC 3 - VISUAL 4 - D.R.
0800			1200			2000			
L		BY	L		BY	L		BY	
A		BY	A		BY	A		BY	

TIME	ORDER	CSE	SPEED	DEPTH	RECORD OF ALL EVENTS OF THE DAY
18 - 21	23 - 29	30 - 32	33 - 36	37 - 40	41

					<u>1800-2100 (CONT'D)</u>
1821					SET FLIGHT QUARTERS
1823	SAYG SAGX	263			
					CLOSED UP BALL DIAMOND BALL AND FLAG HOTEL
1825	R215				
1826		S215		249	DEGMC.
1827					SPD FT CABLE STUFF REMAINING
1828					XO IS ON THE BRIDGE
1831					COMBAT SYSTEMS CASUALTY LOGS OF LAND LUNCH
1835					GREEN DECK 1 FOR 1
1836					1-HELD OVER DECK
					HELD ON DECK
1837					AMDCA DECK
1838					RED DECK
1848					6TH MODULE ON DECK
1850					5TH MODULE ON DECK
1851					AMARA DECK
1852					GREEN DECK
					HELD OVER DECK
					HELD AWAY, PORT SIDE, OPS NORMAL, 4 SALES, 2 TOP
1853					XO OFF THE BRIDGE
					4TH MODULE ON DECK
1857					SECURED FROM FLIGHT QUARTERS
1908					2ND MODULE ON DECK
	AA2				
					LOST MODULE AND DROVE ON DECK
1907					SET 769° DRIIFT @ .4 KTS
1911					MIFIA SECURED FREE 10 MANUEVA
1912	AA1				
1923					SET 277 DRIIFT @ .5 KTS
1935	R270				

SHIP'S DECK LOG SHEET

REPORT SYMBOL OPNAV 3100-10

IF CLASSIFIED STAMP
SECURITY MARKING HERE

USE BLACK INK TO FILL IN THIS LOG

SHIP TYPE				HULL NUMBER			YEAR	MONTH	ZONE	DAY	USS <u>JOHN FINN</u>	CLASS HANDL
D	A	D	G	1	1	3	9	07	T	18	AT / PASSAGE FROM <u>SOLAL</u>	
1	2	3	4	5	6	7	12	13-14	15	16-17	TO <u>OPAREA</u>	78 79

POSITION	ZONE	TIME	POSITION	ZONE	TIME	POSITION	ZONE	TIME	LEGEND
0800			1200			2000			1 - CELESTIAL
L		BY	L		BY	L	32° 36.0' N	BY 2	2 - ELECTRONIC
A		BY	A		BY	A	118° 07.5' W	BY 2	3 - VISUAL
									4 - D.R.

TIME	ORDER	CSE	SPEED	DEPTH	RECORD OF ALL EVENTS OF THE DAY
18 - 21	23 - 29	30 - 32	33 - 36	37 - 40	41

TIME	ORDER	CSE	SPEED	DEPTH	RECORD OF ALL EVENTS OF THE DAY
					1800-2100 (CONT'D)
1936		5270		250	DFGMC.
1953	R10R 280				
1959					SET 293° DRIFT 1.2 KTS
		5380			266 DFGMC
2000					SET FLIGHT GUARDRAILS
2001					COLISION THE BRIDGE
2002					ENERGIZED NAVIGATION LIGHTS 1AW ROR
					ENERGIZED TASK LIGHTS, RED WHITE RED.
2004	R10R 600				
					XO IS ON THE BRIDGE
2006	R20R				
2007	R 000				
* 2009	A4FLANK				
2010	LFR				
* 2009					(COMMENCED) BIG BIRDS
2011					AOC 1/WAY
2012	RFR				
05 * 2009					2ND AOC 2 AOC AWAY
2013	LFR				
					3RD AOC AWAY
2014	RFR				
					4TH AOC AWAY
2015	LFR				
2016	RAND				
	AAS 0				
05	R 200				
2017	A12		8		
2018		5270		256	DFGMC
2019					SECURED FROM BIG BIRDS
					XO OFF THE BRIDGE

SHIP'S DECK LOG SHEET

REPORT SYMBOL OPNAV 3100-10

IF CLASSIFIED STAMP
SECURITY MARKING HERE

USE BLACK INK TO FILL IN THIS LOG

SHIP TYPE D D G				HULL NUMBER 1 1 3				YEAR 9 8	MONTH 7 7	ZONE 1 8	DAY 1 8	USS <u>JOHN FINN</u>	CLASS U	HANDL 78
D	A	3	4	5	6	7	12	13	14	15	16	17	E	79
AT / PASSAGE FROM <u>SO CAL GP AREA</u>												TO _____		

POSITION	ZONE	TIME	POSITION	ZONE	TIME	POSITION	ZONE	TIME	LEGEND
0800			1200			2000			1 - CELESTIAL
L _____		BY _____	L _____		BY _____	L _____		BY _____	2 - ELECTRONIC
A _____		BY _____	A _____		BY _____	A _____		BY _____	3 - VISUAL
									4 - D.R.

TIME	ORDER	CSE	SPEED	DEPTH	RECORD OF ALL EVENTS OF THE DAY
18 - 21	23 - 29	30 - 32	33 - 36	37 - 40	41

					1800 - 2100 (CON'T'D)
					MO IS OFF THE BRIDGE
<i>08</i>	2032				MO IS ON THE BRIDGE
	2030				GREEN DECK
	2031				TAKING LIGHTS NOT LAW RULES OF THE ROAD INDICATING
					WHITE OVER RED, NOTIFIED NAV AND FOOD
	* 2034				(b) (6) HAS THE CONN
	2037				HELD OVER DECK
					HELD ON DECK
	2038				HELD OVER DECK
	2039				HELD ON DECK
	2041				HELD OVER DECK
	2042				HELD ON DECK
					HELD OVER DECK
	2043				HELD ON DECK
					HELD OVER DECK
	2044				HELD ON DECK
					HELD OVER DECK
	2045				HELD ON DECK
					HELD OVER DECK
	2046				HELD ON DECK
					HELD OVER DECK
	2047				HELD ON DECK
					AMBER DECK
*	2034				HELD OVER DECK
*					HELD ON DECK
*	2036				HELD OVER DECK
*					HELD ON DECK
*					HELD OVER DECK
*	2037				HELD ON DECK
*					HELD OVER DECK

SHIP'S DECK LOG SHEET

REPORT SYMBOL OPNAV 3100-10

IF CLASSIFIED STAMP
SECURITY MARKING HERE

USE BLACK INK TO FILL IN THIS LOG

SHIP TYPE				HULL NUMBER			YEAR	MONTH	ZONE	DAY
D	A	D, D, G		1, 1, 3		9	0, 7	T, I, G		E
1	2	3	4	5	6	12	13-14	15	16-17	22

USS JOHN FINN

AT/PASSAGE FROM SO CNL OP AREA

TO _____

CLASS	HANDL
U	
78	79

POSITION	ZONE	TIME	POSITION	ZONE	TIME	LEGEND 1 - CELESTIAL 2 - ELECTRONIC 3 - VISUAL 4 - D.R.
0800			1200			
L _____		BY _____	L _____		BY _____	
A _____		BY _____	A _____		BY _____	

TIME	ORDER	CSE	SPEED	DEPTH	RECORD OF ALL EVENTS OF THE DAY
18 - 21	23 - 29	30 - 32	33 - 36	37 - 40	41

					1800 - 2100 (CONT'D)	
* 2037					WELCO ON DECK	
2041					RED DECK	
2052					XO IS OFF THE BRIDGE.	
2054					SECURE FROM FLIGHT QUARTERS	
2112					WATCH PROPERLY RELIEVED BY (b) (6)	
					X (b) (6)	
					X	
					2100 - 0000	
2112					ASSUMED THE WATCH UNDERWAY AS BEFORE.	
	AAZ					
2118	AAI		5			
					AMBER DECK	
2132					RED DECK	
2136	R310					
2139		S310		297	DFGML	
	R0000					
2141					AMBER DECK	
2142		S0000		348	DFGMC	
2148					CO IS ON THE BRIDGE.	
					XO IS ON THE BRIDGE.	
2154	R30R					
	AAFLK					
					COMMENCED TORPEDO EVASION MANEUVER	
2156	L30R					
2157	R30R					
2158	L30R					
2159	R30R					
2200	L30R					
2201	KAMID					

SHIP'S DECK LOG SHEET

REPORT SYMBOL OPNAV 3100-10

IF CLASSIFIED STAMP
SECURITY MARKING HERE

USE BLACK INK TO FILL IN THIS LOG

SHIP TYPE				HULL NUMBER			YEAR	MONTH	ZONE	DAY	
D	A	D	D	G	1	1	3	9	07	r	18
1	2	3	4		5	6	7	12	13-14	15	16-17

USS JOHN FENN

AT/PASSAGE FROM SO CAL

TO OP AREA

CLASS	HANDL
U	/
78	79

POSITION	ZONE	TIME	LEGEND
0800 L _____ BY _____ A _____ BY _____			1 - CELESTIAL 2 - ELECTRONIC 3 - VISUAL 4 - D.R.
1200 L _____ BY _____ A _____ BY _____			
2000 L _____ BY _____ A _____ BY _____			

TIME	ORDER	CSE	SPEED	DEPTH	RECORD OF ALL EVENTS OF THE DAY
18 - 21	23 - 29	30 - 32	33 - 36	37 - 40	41

2100 - 0000 (CONT'D)

2202	AAI				
	CL285				
2203					SECURED FROM TORPEDO EVASIVE MANEUVERS.
2206		S285		271	DFMC
2208	R295				
	AAZ				
2210		S295		282	DFMC
	R15R				
2211	CR070				
2220	L059				
	AAS		15		
2221		S059			
2224	CR45L040				
2225		S040		028	DFMC
	AAI				
2236	L000				
2239		S000		348	DFMC
2240					CO IS OFF THE BRIDGE XO IS OFF THE BRIDGE
2243	AAS				
2246	R010				
2253	L000				
2254		S000			
2304	R010				
2307		S010		358	DFMC
2310	R020				
2311		S020		007	DFMC
2315	L000				
2316		S000		349	DFMC
	AAZ		8		

SHIP'S DECK LOG SHEET

REPORT SYMBOL OPNAV 3100-10

IF CLASSIFIED STAMP
SECURITY MARKING HERE

USE BLACK INK TO FILL IN THIS LOG

SHIP TYPE				HULL NUMBER				YEAR	MONTH	ZONE	DAY	USS	CLASS HANDL	
D	A	D	DG	1	1	3	9	0	T	T	18	AT / PASSAGE FROM		
1	2	3	4	5	6	7	12	13-14	15	16-17	22	TO	78	79

OP AREA

POSITION	ZONE	TIME	POSITION	ZONE	TIME	POSITION	ZONE	TIME	LEGEND
0800			1200			2000			1 - CELESTIAL
L		BY	L		BY	L		BY	2 - ELECTRONIC
A		BY	A		BY	A		BY	3 - VISUAL
									4 - D.R.

RECORD OF ALL EVENTS OF THE DAY

TIME	ORDER	CSE	SPEED	DEPTH
18 - 21	23 - 29	30 - 32	33 - 36	37 - 40 41

2100 - 0000 (CONT'D)

2319 CAME TO TRAIL SHAFT.

(b) (6) HAS THE CONN.

2320 INDICATES PLUS 6 PCL ON PORT SHAFT

2334 SAI 5

2339 STARTED #2 GTG. FOR DRY OUT

2345 L30R180

2346 SAI 7

2351 2355180 162DFGMC

SAI

2359 END OF DAY

(b) (6)

NFETP

SHIP'S DECK LOG SHEET

IF CLASSIFIED STAMP
SECURITY MARKING HERE

USE BLACK INK TO FILL IN THIS LOG

SHIP TYPE				HULL NUMBER		
D	A	D, D, C		1	1	3
1	2	3	4	5	6	7

YEAR	MONTH	ZONE	DAY
90	7	F	19
12	13-14	15	16-17

E

USS JOHN FINN
AT/PASSAGE FROM SO CAL
TO OP AREA

CLASS	HANDL
U	/
78	79

POSITION	ZONE	TIME
0800		
L		BY
A		BY

POSITION	ZONE	TIME
1200		
L		BY
A		BY

POSITION	ZONE	TIME
2000		
L		BY
A		BY

LEGEND
1 - CELESTIAL
2 - ELECTRONIC
3 - VISUAL
4 - D.R.

TIME	ORDER	CSE	SPEED	DEPTH	RECORD OF ALL EVENTS OF THE DAY
18 - 21	23 - 29	30 - 32	33 - 36	37 - 40	41

2100 - 0000 (CONT'D)
CONTINUED THE WATCH UNDERWAY AS BEFORE.
STEAMING INDEPENDENTLY IUG SO CAL OP AREA
CONDUCTING NORMAL OPERATIONS. ENGINEERING PLANT
STATUS IS AS FOLLOWS: GTM 1/3; GTG 2;
LPAC 2 LAG, 3 LEAD, 1 STANDBY; SWSP 3,4,5;
A/E 1A,2; F/P 4,5; REEFER 2: ONLINE. FPCON
BRAVO SET, DAMAGED SHIP AND MATERIAL CONDITION
MODIFIED ZEBRA IS SET THROUGHOUT THE SHIP.
CO IS OFF THE BRIDGE. COB IS (b)(6)
SET IS 293°, DRIFT IS 9.9. TRAVELLED 265.4 NM.
WATCH PROPERLY RELIEVED BY (b)(6)
x
x

0000-0300
ASSUMED THE WATCH UNDERWAY AS BEFORE
0018 R185
SAI 7
0020 S185
168 DFGMC
0022 SAI
6
0033 L180
SAI
0036 S180
164 DFGMC
0051 RAMPID
ENGAGED STANDBY HPU'S
R5R180
S180
164 DFGMC
SECURED STANDBY HPU'S
0116 B30R000
0117 SAI 7

IF CLASSIFIED STAMP
SECURITY MARKING HERE

SHIP'S DECK LOG SHEET

REPORT SYMBOL OPNAV 3100-10

IF CLASSIFIED STAMP
SECURITY MARKING HERE

USE BLACK INK TO FILL IN THIS LOG

SHIP TYPE	HULL NUMBER	YEAR	MONTH	ZONE	DAY	USS	AT / PASSAGE FROM	TO	CLASS	HANDL
D A	00G	1,1,3	9	07	T	19	E	SO CAL	OP AREA	W
1	2	3	4	5	6	7	12	13	14	15
16	17	22	78	79						

POSITION	ZONE	TIME	POSITION	ZONE	TIME	POSITION	ZONE	TIME	LEGEND
0800			1200			2000			1 - CELESTIAL
L		BY	L		BY	L		BY	2 - ELECTRONIC
A		BY	A		BY	A		BY	3 - VISUAL
									4 - D.R.

TIME	ORDER	CSE	SPEED	DEPTH	RECORD OF ALL EVENTS OF THE DAY
18 - 21	23 - 29	30 - 32	33 - 36	37 - 40	41

					77
					0000-0300 (CONT'D)
0123	SA1				
0126	SA1		3		
0128				346	DFGMC
0128	L30R310				
0130	SA1		7		
0130					
0133	SA1				
0135	S310			297	DFGMC
0145				TRANSFERRED FUEL FROM STORAGE TO SERVICE	
0151	SA1		6		
0230				(b) (6)	HAS THE CONN
0231	R15R090				
0234	R40R090				
0238	SA1		4		
0240	S090			076	DFGMC
0254				WATCH PROPERLY RELIEVED BY (b) (6)	
					(b) (6)
					0300-0600
0254				ASSUMED THE WATCH UNDERWAY AS BEFORE	
0323	SA1				
0333	SA1		6		
0341				CO ON THE BRIDGE	
0346				CO OFF THE BRIDGE	
0358	L20R270				
0405		S270		253	DFGMC
0406	SA1		4		
0414	L273				
0415		S273		258	DFGMC

SHIP'S DECK LOG SHEET

REPORT SYMBOL OPNAV 3100-10

IF CLASSIFIED STAMP
SECURITY MARKING HERE

USE BLACK INK TO FILL IN THIS LOG

SHIP TYPE	HULL NUMBER	YEAR	MONTH	ZONE	DAY				
D A D D I G	1 1 3	9	0 7	T 1 9	E	USS <u>JOHN FINN</u>			
						AT / PASSAGE FROM <u>SO CAL</u>			
						TO <u>OP AREA</u>			

POSITION	ZONE	TIME	POSITION	ZONE	TIME	POSITION	ZONE	TIME
0800			1200			2000		
L		BY	L		BY	L		BY
A		BY	A		BY	A		BY

LEGEND

1 - CELESTIAL

2 - ELECTRONIC

3 - VISUAL

4 - D.R.

RECORD OF ALL EVENTS OF THE DAY

TIME	ORDER	CSE	SPEED	DEPTH	
18 - 21	23 - 29	30 - 32	33 - 36	37 - 40	41

					0300 - 0600 (CONT'D)
0416	R20R000				
0424		S000		347	DFGMC
0426	SAZ		8		
0531					(b) (6) HAS THE CONN.
0555	AAZ		12		
0556					SET 333° DRAIFT 0.3 KTS
0605	AAZ				
0606					DEENERGIZED NAV LIGHTS
0613					WATCH PROPERLY RELIEVED BY (b) (6)
					(b) (6)
					0600 - 0900
0613					ASSUMED THE WATCH UNDERWAY AS BEFORE
0641	SAZ		8		
0647					CO IS ON THE BRIDGE
0648					SPOTTED POD OF DOLPHINS OFF PORT BOW, 50 YARDS, 33°11.2'N 118°58.9' W
0707	MSR				
0708	AA1				
	R20R				
					SET 246° DRAIFT 0.6 KTS
	SA1				
0711	L20A				
	RAMID				
0712	SAYG				
0717	L195				
0718		5145		131	DEGAC
0737					SET 230° DRAIFT 0.5 KTS
	SAZ				

SHIP'S DECK LOG SHEET

USE BLACK INK TO FILL IN THIS LOG

SHIP TYPE				HULL NUMBER			YEAR	MONTH	ZONE	DAY		
D	A	U	D	G	1	1	3	9	0	7	1	9
1	2	3	4	5	6	7	12	13-14	15	16-17	22	

USS JOHN FINN
 AT/PASSAGE FROM SO CAL OPAREA
 TO _____

CLASS	HANDL
U	<input checked="" type="checkbox"/>
78	79

POSITION	ZONE	TIME	POSITION	ZONE	TIME	POSITION	ZONE	TIME	LEGEND
0800	L 33° 09.1' N	BY 2	1200	/	/	2000	/	/	1 - CELESTIAL
A 118° 52.1' W	BY 2	/	/	/	/	/	/	/	2 - ELECTRONIC
/	/	/	/	/	/	/	/	/	3 - VISUAL
/	/	/	/	/	/	/	/	/	4 - D.R.

TIME	ORDER	CSE	SPEED	DEPTH	RECORD OF ALL EVENTS OF THE DAY
18 - 21	23 - 29	30 - 32	33 - 36	37 - 40	41

TIME	ORDER	CSE	SPEED	DEPTH	RECORD OF ALL EVENTS OF THE DAY
					0600 - 0900 (CONT'D)
0753	SAS				
0803					SET 075.2° DRIFT LOGS
0811	LISB				
0813	LISD				
0814	RAMID				
0814	R 164				
0813		SIG4		149	DFGMC.
0818	R10R				
0819	C10R				
0820	R7B				
	L7A				
	RAMID				
0830					MANNO THE NIGHT TRANSIT WATCHMAN
	MA2				
	MA5				
	SA15				
	PA5				
0831	SA1				(b) (6) HAS THE CONN
0834					SET MAX PLAN
0836					COMMENCED LOW LIS CHECKLIST
0837					WATCH PROPERLY RECEIVED BY (b) (6)
					0900 - 1200
0837					RESUMED THE WATCH UNDERWAY AS BEFORE
0842		SIG6		138	DFGMC
0845	AA1		5		
0847					XO IS ON THE BRIDGE.
0849					CO IS ON THE BRIDGE.

SHIP'S DECK LOG SHEET

REPORT SYMBOL OPNAV 3100-10

IF CLASSIFIED STAMP
SECURITY MARKING HERE

USE BLACK INK TO FILL IN THIS LOG

SHIP TYPE				HULL NUMBER			YEAR	MONTH	ZONE	DAY	USS <u>JOHN FENN</u>	<table border="1" style="width: 100%; border-collapse: collapse;"> <tr> <td style="text-align: center;">CLASS</td> <td style="text-align: center;">HANDL</td> </tr> <tr> <td style="text-align: center;">U</td> <td style="text-align: center;">/</td> </tr> <tr> <td style="text-align: center;">78</td> <td style="text-align: center;">79</td> </tr> </table>	CLASS	HANDL	U	/	78	79
CLASS	HANDL																	
U	/																	
78	79																	
D	A	D	N	G	1	1	9	0	7	T	1	A	E	AT / PASSAGE FROM <u>SO CAL</u>				
1	2	3	4	5	6	7	12	13	14	15	16	17	22	TO <u>OP AREA</u>				

POSITION	ZONE	TIME	POSITION	ZONE	TIME	LEGEND	
0800			1200			1 - CELESTIAL	
L		BY	L		BY	2 - ELECTRONIC	
A		BY	A		BY	3 - VISUAL	
						4 - D.R.	

TIME	ORDER	CSE	SPEED	DEPTH	RECORD OF ALL EVENTS OF THE DAY
18 - 21	23 - 29	30 - 32	33 - 36	37 - 40	41

					77
0900-1200 (cont'd)					
0851	AAZ		B		
0913					COMMENCED FOG SIGNALS
0929	AAZ				
0930	L114				
0932	R130				
0933		S130		115	DFGMC
0939	L114				
0940					SECURED FOG SIGNALS
		S114		099	DFGMC
0945	R115				
		S115		000	DFGMC
0947	R116				
0948		S116		000	DFGMC
0952	AAS				
0959	L115				
1005					STARTED SWITCHING TO 15 MINUTE FIXES
1013	R180				
1015	L170				
1020	AAZ				
1022	R180				
1027					RECEIVED DAILY BOAT REPORT
					RECEIVED FUEL OIL, WATER REPORT
					RECEIVED DAILY DRAFT REPORT
1032	AA1				
1040					BATTERIES RECHARGE ROTORS
1042	AAZ		10		
1043	R181				
1044					BATTERIES RECHARGE MT-251
	AA1		5		
1046					RE MAN ALL SCAT MOUNTS

SHIP'S DECK LOG SHEET

IF CLASSIFIED STAMP
SECURITY MARKING HERE

USE BLACK INK TO FILL IN THIS LOG

SHIP TYPE D A D D G				HULL NUMBER 1 1 3		YEAR 9	MONTH 07	ZONE T	DAY 19	USS JOHN FENN	CLASS U HANDL 78 79
1	2	3	4	5	7	12	13-14	15	16-17	AT/PASSAGE FROM SO CAL	
E										TO OP ARSA	

POSITION	ZONE	TIME	POSITION	ZONE	TIME	POSITION	ZONE	TIME	LEGEND
0800 L		BY	1200 L 32°36.1'N		BY 2	2000 L		BY	1 - CELESTIAL
		BY	λ 118°40.7'W		BY 2			BY	2 - ELECTRONIC
									3 - VISUAL
									4 - D.R.

TIME	ORDER	CSE	SPEED	DEPTH	RECORD OF ALL EVENTS OF THE DAY
18 - 21	23 - 29	30 - 32	33 - 36	37 - 40	41
					0900 - 1200
1049				ALL	MOUNTS CEASE FIRE
1050				200	ROUNDS EXPENDED FROM MT-S01 AND S07
				9	ROUNDS EXPENDED FROM MT-257
				16	ROUNDS EXPENDED FROM MT-S1
				1	PENCIL FLARE EXPENDED
1059	AAZ				
1104					COMMENCED LOW VIS CHECK LIST
					ENERGIZED NAVIGATION LIGHTS, COMMENCED SOUND SIGNALS
1109	R15R	225			
1116	AA1		6		
1123	L222				
		5222		206	DFGMC
1130					DE-ENERGIZED NAV LIGHTS
1136					AMBER DECIS
					SHIFTED FORWARD TO 30 MIN FIXES
1142	AAF				
1158	L10R090				
1200					STROCK FIGHT BELLS ON TIME
1201	S090			077	DFGMC
1205					CO IS OFF THE BRIDGE
					XO IS OFF THE BRIDGE
					(b)(6) HAS THE CONN
1208					WATCH PROPERLY RELIEVED BY (b)(6)
					(b)(6)
					1200-1500
1208					RESUMED THE WATCH UNDERWAY AS BEFORE
1215					WHALE SPOTTED 500YDS 115° 32°36.2'N λ 118°33.8'W
1219	R095				

SHIP'S DECK LOG SHEET

REPORT SYMBOL OPNAV 3100-10

IF CLASSIFIED STAMP
SECURITY MARKING HERE

USE BLACK INK TO FILL IN THIS LOG

SHIP TYPE				HULL NUMBER				YEAR	MONTH	ZONE	DAY
D	A	DDG	113	9	0	7	1	9	E		
1	2	3	4	5	6	7	12	13-14	15	16-17	22

USS JOHN FINN
 AT / PASSAGE FROM SO CAL
 TO OP AREA

CLASS	HANDL
u	/
78	79

POSITION	ZONE	TIME	LEGEND
0800 L _____ BY _____ A _____ BY _____			1 - CELESTIAL 2 - ELECTRONIC 3 - VISUAL 4 - D.R.
1200 L _____ BY _____ A _____ BY _____			
2000 L _____ BY _____ A _____ BY _____			

TIME	ORDER	CSE	SPEED	DEPTH	RECORD OF ALL EVENTS OF THE DAY
18 - 21	23 - 29	30 - 32	33 - 36	37 - 40	41
					1200-1500 (CONT'D)
1220	S095			082	DFGMC
1234	R097				
1235	S097			084	DFGMC
1237	R102				
1238	L5R02				
1240	S102			090	DFGMC
1244	L5R090				
1245	S090			076	DFGMC
1252	L5R050				
1255	S050			S036	DFGMC
* 1306					XO IS ON THE BRIDGE
1310					AMBER DECK
1312					LOWERED FLIGHT DECK NETS
1313					RED DECK
1314	L2R010				
1317	S010			357	DFGMC
1319					SET EMCON CONDITION A2
1322					EMCON CONDITION A2 SET
1326					AMBER DECK
1327					RED DECK
1332					CO IS ON THE BRIDGE
1333					AMBER DECK
1334					GREEN DECK
1335					HELLO CLEAR TO PORT OPS NORMAL 3 SOULS
1336					RED DECK
1337					XO IS OFF THE BRIDGE
1338					CO IS OFF THE BRIDGE
1341					SECURED FROM FLIGHT QUARTERS
* 1300					MANAGED FLIGHT QUARTERS
1346	L0000				

SHIP'S DECK LOG SHEET

IF CLASSIFIED STAMP
SECURITY MARKING HERE

USE BLACK INK TO FILL IN THIS LOG

SHIP TYPE		HULL NUMBER		YEAR	MONTH	ZONE	DAY
D	A	D	D	9	07	T	19
1	2	3	4	12	13-14	15	16-17

USS JOHN FINN
AT / PASSAGE FROM SO CAL
TO OP AREA

CLASS	HANDL
U	U
78	79

POSITION	ZONE	TIME	POSITION	ZONE	TIME	POSITION	ZONE	TIME	LEGEND
0800			1200			2000			1 - CELESTIAL 2 - ELECTRONIC 3 - VISUAL 4 - D.R.
L		BY	L		BY	L		BY	
X		BY	X		BY	X		BY	

TIME	ORDER	CSE	SPEED	DEPTH	RECORD OF ALL EVENTS OF THE DAY
18 - 21	23 - 29	30 - 32	33 - 36	37 - 40	41

77

~~1500-1800 (CONT'D)~~

1703 RED DECK

1704 XO OFF THE BRIDGE

1708 SECURED FROM FLIGHT QUARTERS

1710 SET EMCON DELTA

1711 L270

1714 S270 258 DFGMC

1731 SET FLIGHT QUARTERS

1751 WATCH PROPERLY BELIEVED BY (b) (6)

X (b) (6)

X (b) (6)

1800 - 2100

1751 ASSUMED THE WATCH UNDERWAY AS BEFORE

1759 CO IS ON THE BRIDGE

1753 GREEN DECK

1756 FIELD OVER DECK

1757 FIELD UN DECK

AMBER DECK

1800 RED DECK

1801 CO OFF THE BRIDGE

1803 SECURED FLIGHT QUARTERS

1805 SET 325 DRAFT 0.6 KTS

1810 WATCH PROPERLY BELIEVED BY (b) (6)

(b) (6)

1800-2100 (CONT'D)

1818 ASSUMED THE WATCH UNDERWAY AS BEFORE

1822 (b) (6) HAS THE CONN

1830 AMBER DECK

SHIP'S DECK LOG SHEET

REPORT SYMBOL OPNAV 3100-10

IF CLASSIFIED STAMP
SECURITY MARKING HERE

USE BLACK INK TO FILL IN THIS LOG

SHIP TYPE				HULL NUMBER			YEAR	MONTH	ZONE	DAY	USS <u>JOHN FINN</u>	CLASS HANDL	
D	A	DDG	113	9	07	T	19	E	AT/PASSAGE FROM <u>SOCAL</u>	U			
1	2	3	4	5	6	7	12	13-14	15	16-17	22	78	79

*MO MEMBERS
TEAM SEASIDE*

POSITION	ZONE	TIME	POSITION	ZONE	TIME	LEGEND
0800 L _____ BY _____			1200 L _____ BY _____			1 - CELESTIAL 2 - ELECTRONIC 3 - VISUAL 4 - D.R.
A _____ BY _____			A _____ BY _____			
2000 L <u>33° 04.8' N</u> BY <u>Z</u>						
A <u>118° 49.7' W</u> BY <u>Z</u>						

TIME	ORDER	CSE	SPEED	DEPTH	RECORD OF ALL EVENTS OF THE DAY
18 - 21	23 - 29	30 - 32	33 - 36	37 - 40	41

1800-2100 (CONT'D)					
1840					RED DECK
1903	AAS				
	L15R250				
1904	S250				236 DFGMC
1906	AAF				
1911					SET 250° DRIFT 0.8 KTS
1914	L10R175				
1917		S175			159 DFGMC
1919	AAS		19		
	AAZ		17		
			72		
					COMMENCED DFGMC CHECK 993
1929	R12R				
1942					(b) (6) HAS THE COM
1946					WATCH PROPERLY RELIEVED BY (b) (6)
					(b) (6)

WNC

1800 - 2100 (CONT'D)					
1946					ASSUMED THE WATCH UNDEFINELY AS BEFORE
1947					DEFENSIVE SECURED
2000					ENERGIZED NAV LIGHTS 1AW RULES OF THE ROAD
					STEAM LIGHT ON 2ND LIGHT
2002					SET 049° DRIFT 1.3 KTS
2009	SAYC	101			
	L20R				
	R30R				
	RAMH				
	L000				
2010		089			07P DFGMC
2011	R20R				

SHIP'S DECK LOG SHEET

REPORT SYMBOL OPNAV 3100-10

IF CLASSIFIED STAMP
SECURITY MARKING HERE

USE BLACK INK TO FILL IN THIS LOG

D	A	D, D/G	HULL NUMBER 1, 1, 3	YEAR 9	MONTH 6	ZONE 7	DAY T	E	USS <u>JOHN FINN</u>	CLASS	HANDL					
1	2	3	4	5	6	7	12	13	14	15	16	17	22	AT/PASSAGE FROM <u>SOCLAL OP AREA</u>		
									TO _____			U	V			

POSITION	ZONE	TIME	LEGEND
0800 L _____ BY _____			1 - CELESTIAL 2 - ELECTRONIC 3 - VISUAL 4 - D.R.
1200 L _____ BY _____			
2000 L _____ BY _____			
2400 L _____ BY _____			

TIME	ORDER	CSE	SPEED	DEPTH	RECORD OF ALL EVENTS OF THE DAY
18 - 21	23 - 29	30 - 32	33 - 36	37 - 40	41

					77
					1800 - 2100 (CONT'D)
2012	L2013				
2013	AA111				
2014	SAYG	179			COMPLETED DEFGMC CHECK FORWARDED DEFGMC CSE 993
2018	AA1				EMERGENCY DEFGMC
2021					COMMENCED RUDDER SWING CHECKS
2023					SHIFTED TO AFT STEERING, BACKUP MANUAL
2025					SHIFTED TO BRAVO UNITS ENGAGED
2026					SHIFTED TO ALPHA UNITS
2027					SHIFTED TO COMPUTER MANUAL, BRAVO UNITS
2028					SHIFTED TO SCC BACKUP MANUAL BRAVO UNITS.
2032					SHIFTED TO ALPHA UNITS
2033	LISR				HELM HAS POSITIVE PID
2034	AAF	25			SHIFTED TO COMPUTER MANUAL. BRAVO ENGAGED.
2035	L10R180				
2036	RA				
2036	SAYG	175			159 DEFGMC (b) (6) HAS THE CONN.
2037					SHE PREFORMED EDTM TRANSFER TO AFT STEERING
2038					PERFORMED EDTM TRANSFER TO SCC.
2039					SHIFTED TO COMPUTER MANUAL, BRAVO UNITS
2040	AA2	12			COMPLETED RUDDER SWING CHECKS IAW SUPD R-10
2048					
2050					PRIMARY AND SECONDARY FILAMENT OUT.

SHIP'S DECK LOG SHEET

REPORT SYMBOL OPNAV 3100-10

IF CLASSIFIED STAMP
SECURITY MARKING HERE

USE BLACK INK TO FILL IN THIS LOG

SHIP TYPE				HULL NUMBER		
D	A	DDG		1	1	3
1	2	3	4	5	6	7

YEAR	MONTH	ZONE	DAY
9	07	T	19
12	13-14	15	16-17

E
22

USS JOHN FINN
AT / PASSAGE FROM SOCAL
TO OP AREA

CLASS	HANDL
U	
78	79

POSITION	ZONE	TIME
0800		
L		BY
A		BY

POSITION	ZONE	TIME
1200		
L		BY
A		BY

POSITION	ZONE	TIME
2000		
L		BY
A		BY

LEGEND
1 - CELESTIAL
2 - ELECTRONIC
3 - VISUAL
4 - D.R.

TIME	ORDER	CSE	SPEED	DEPTH	RECORD OF ALL EVENTS OF THE DAY
18 - 21	23 - 29	30 - 32	33 - 36	37 - 40	41

1800 - 2100 (CONT'D)					
2053					PRIMARY AND SECONDARY FILAMENT TESTED. SAT
2102					WATCH PROPERLY RELIEVED BY [REDACTED] (b) (6)
					[REDACTED] (b) (6)
					[REDACTED] (b) (6)
					[REDACTED] (b) (6)
					2100 - 0000
2102					ASSUMED THE WATCH UNDERWAY AS BEFORE
2110	L170				
2111	R175				
2112		S175			162 DFGMC
2130					SET 2300° DRIFT .5 KN
2239	L140				
2241		S140			125 DFGMC
2310					STARBOARD PA DIU LAN FAIL OVR.
2315					STARBOARD PA PIU LAN FAIL OVR.
2324					[REDACTED] (b) (6) HAS THROUGH CONN
2326					CO IS ON THE BRIDGE
2327	L090				
2333		S090			076 DFGMC
2334					CO S OFF THE BRIDGE
2359					END OF DAY

NFETP

SHIP'S DECK LOG SHEET

IF CLASSIFIED STAMP
SECURITY MARKING HERE

USE BLACK INK TO FILL IN THIS LOG

SHIP TYPE				HULL NUMBER			YEAR	MONTH	ZONE	DAY	USS	CLASS HANDL	
D	A	DDG		1	1	3	9	07	T	20	JOHN FINN		
1	2	3	4	5	6	7	12	13-14	15	16-17	AT / PASSAGE FROM		78
											TO		
											OP AREA		

POSITION	ZONE	TIME	POSITION	ZONE	TIME	POSITION	ZONE	TIME	LEGEND
0800			1200			2000			1 - CELESTIAL
L		BY	L		BY	L		BY	2 - ELECTRONIC
A		BY	A		BY	A		BY	3 - VISUAL
									4 - D.R.

TIME	ORDER	CSE	SPEED	DEPTH	RECORD OF ALL EVENTS OF THE DAY
18 - 21	23 - 29	30 - 32	33 - 36	37 - 40	41

					2100-0000 (CONT'D)
					CONTINUED THE WATCH UNDERWAY AS BEFORE.
					STEAMING INDEPENDENTLY CONDUCTING NORMAL OPERATIONS
					I/O SO CAL OP AREA. ENGINEERING PLANT STATUS IS
					AS FOLLOWS: GFM 2A, 1B ; GTG 1, 3 ; LPAC 2 LAG,
					LOAD, 2 STANDBY; SWSP 3, 4, 5; A/CIA 2 ; F/P 4, 5;
					REEFER 2 : ONLINE. FPCON BRAVO IS SET. DARKENED
					SHIP AND MATERIAL CONDITION MODIFIED LUBRA IS
					SET THROUGHOUT THE SHIP. CO IS OFF THE BRIDGE.
					OOD IS (b)(6). SUT IS 255°, DRIFT IS 0.2.
					TRAVELD 230.3 NM.
					WATCH PROPERLY RELIEVED BY (b)(6)
					x
					x
					0000 - 0300
					ASSUMED THE WATCH UNDERWAY AS BEFORE
					0029 R30R270
					0032 IG PCL
				7	0036 PA1
					0037 PA2
					0039 PA1
					S270
				254	DFGMC
				3	0140 PA1
					0205 R30R000
					PA1
				7	0206 PA1
					0209 S000
					350 DEG MC
					PA2
					0211 PA1
					0224 R30R180

SHIP'S DECK LOG SHEET

REPORT SYMBOL OPNAV 3100-10

IF CLASSIFIED STAMP
SECURITY MARKING HERE

USE BLACK INK TO FILL IN THIS LOG

SHIP TYPE	HULL NUMBER	YEAR	MONTH	ZONE	DAY	USS <u>JOHN FINN</u>	CLASS	HANDL
D A DDG	113	9	07	T	20	AT/PASSAGE FROM <u>SOCAL</u>	u	/
1	2	3	4	5	6	7	12	13
14	15	16	17	18	19	20	21	22
						#8 <u>OPAREA</u>	78	79

POSITION	ZONE	TIME	POSITION	ZONE	TIME	LEGEND
0800 L _____ BY _____			1200 L _____ BY _____			1 - CELESTIAL 2 - ELECTRONIC 3 - VISUAL 4 - D.R.
A _____ BY _____			A _____ BY _____			

TIME	ORDER	CSE	SPEED	DEPTH	RECORD OF ALL EVENTS OF THE DAY	
18 - 21	23 - 29	30 - 32	33 - 36	37 - 40		77

					0000-0300 (CONT'D)	
/			7			
/	PA1		3			
/	0231 PA1					
/	0232			(b) (6)	HAS THE CONN	
/	0233 5180				165 DFGMC	
/	0254				WATCH PROPERLY RELIEVED BY	(b) (6)
/						(b) (6)
/						(b) (6)
/						(b) (6)
/					0300-0600	
/	0254				ASSUMED THE WATCH UNDERWAY AS BEFORE	
/	0308 LIOR170					
/	0310 AAI					
/	NBS LIOR178					
/	0320	5108			094 DFGMC	
/	0325 PA1		3			
/	0334 PA1		6			
/	0335 LISR010					
/	0343	5010			358 DFGMC	
/	0404 LISR024					
/	PA2		8			
/	0406 R030					
/	0407	5030			019 DFGMC	
/	0432 AAI					
/	0433 L026					
/	0434	5026			015 DFGMC	
/	0439 AAI		4			
/	0447				AMBER DECK	
/	0450				RED DECK	
/	0454 LISR040					
/	0457				CO IS ON THE BRIDGE	

SHIP'S DECK LOG SHEET

IF CLASSIFIED STAMP
SECURITY MARKING HERE

USE BLACK INK TO FILL IN THIS LOG

SHIP TYPE				HULL NUMBER			YEAR	MONTH	ZONE	DAY	USS <u>JOHN FINN</u>	CLASS HANDL	
D	A	DDG		1	1	3	9	07	T	20	AT / PASSAGE FROM <u>SO CAL</u>		
1	2	3	4	5	6	7	12	13-14	15	16-17	TO <u>OP AREA</u>	78	79

POSITION	ZONE	TIME	POSITION	ZONE	TIME	POSITION	ZONE	TIME	LEGEND
0800			1200			2000			1 - CELESTIAL
L		BY	L		BY	L		BY	2 - ELECTRONIC
A		BY	A		BY	A		BY	3 - VISUAL
									4 - D.R.

TIME	ORDER	CSE	SPEED	DEPTH	RECORD OF ALL EVENTS OF THE DAY
18 - 21	23 - 29	30 - 32	33 - 36	37 - 40	41

0300 - 0600 (CONT'D)					
0458					XO ON THE BRIDGE
0500					SET FLIGHT QUARTERS
0502					CO OFF THE BRIDGE
0524	110R000				
0525	AA2				
0527		5000		348 DEG MC	
0528				(b)(6)	HAS THE CONN
0531					AMBER DECK
0532					RED DECK
					CO ON THE BRIDGE
0536					AMBER DECK
0538					GREEN DECK
					HELD AWAY STBD SIDE 450LS
					RED DECK
0539	RIG RERS				
0542	AA2		9		
0543	AA1		4		
0544					SECURED FLIGHT QUARTERS
	AA1		10		
0545					DEENERGIZED TASK LIGHTS, RED, WHITE, RED.
0950					WATCH PROBABLY RELIEVED BY (b)(6)
					X (b)(6)
					X (b)(6)
0600 - 0900					
0550					ASSUMED THE WATCH UNDERWAY AS BEFORE
0551					SHIFTED TO 10 MIN POSITION FIX
0559					STATIONED MAIN M/V DE TAIL
0600					SET 133° DRIFT 9.4
0602					DEENERGIZED MAIN LIGHTS

IF CLASSIFIED STAMP
SECURITY MARKING HERE

SHIP'S DECK LOG SHEET

IF CLASSIFIED STAMP
SECURITY MARKING HERE

USE BLACK INK TO FILL IN THIS LOG

SHIP TYPE				HULL NUMBER		YEAR	MONTH	ZONE	DAY	USS <u>JOHN FINN</u>	CLASS HANDL	
D	A	DDG		113		9	6	T	20	AT/PASSAGE FROM <u>SOCAL</u>		
1	2	3	4	5	7	12	13-14	15	16-17	TO <u>OPAREA</u>	78	79

POSITION	ZONE	TIME	POSITION	ZONE	TIME	POSITION	ZONE	TIME	LEGEND
0800 L 32° 53.5' N BY 2			1200 L _____ BY _____			2000 L _____ BY _____			1 - CELESTIAL 2 - ELECTRONIC 3 - VISUAL 4 - D.R.
A 118° 38.6' W BY 2			X _____ BY _____			X _____ BY _____			

TIME	ORDER	CSE	SPEED	DEPTH	RECORD OF ALL EVENTS OF THE DAY
18 - 21	23 - 29	30 - 32	33 - 36	37 - 40	41

					0600 - 0900 (CON'D)
0624	L20R				
0625	L5R				
0626	RAMID				
	R16R				
0627					CO IS ON THE BRIDGE
0628	R20R				
0629	L30R				
0630					MANNED REPAIR LOCKER 5
0631	R30R				
0632	RAMID				
	R30R				
	R10R				
	RAMID				
0633	SAYG	370			
		5320			308 DEGMC
0639	AA1				
0640					CO IS ON THE BRIDGE
*0703					SET 119° DRIFT 0.3 KTS
0710	L317				
0711		S317			307 DEGMC.
0719	R320				
0720		S320			308 DEGMC.
*0705					REPAIR LOCKER 5 MANNED AND BERRY
0735	AA1		3		
0759					PERMISSION TO DISCHARGE RELEASING
0800					3 ROUNDS EXPENDED MISFIRE MISFIRE MOUNT 51
0814					1 ROUND EXPENDED NO CASUALTY, NO DAMAGE
0815					CEASE FIRE ABOUT 51
0836					(b) (5) HAS THE CURN

SHIP'S DECK LOG SHEET

REPORT SYMBOL OPNAV 3100-10

IF CLASSIFIED STAMP
SECURITY MARKING HERE

USE BLACK INK TO FILL IN THIS LOG

SHIP TYPE	HULL NUMBER	YEAR	MONTH	ZONE	DAY				
D A D D G	1 1 1 3	9 0 7	T	2 0	E	USS <u>JOHN FINN</u>			
						AT/PASSAGE FROM <u>SO CAL OP</u>			
						TO <u>AREA</u>			
						CLASS	HANDL		
						<input checked="" type="checkbox"/>	<input checked="" type="checkbox"/>	78	79

POSITION	ZONE	TIME	LEGEND
0800			1 - CELESTIAL
L		BY	2 - ELECTRONIC
A		BY	3 - VISUAL
			4 - D.R.

TIME	ORDER	CSE	SPEED	DEPTH	RECORD OF ALL EVENTS OF THE DAY
18 - 21	23 - 29	30 - 32	33 - 36	37 - 40	41

TIME	ORDER	CSE	SPEED	DEPTH	RECORD OF ALL EVENTS OF THE DAY
0600 - 0900 (CONT'D)					
0839					AWAY SMOG DIE TEAM, STARBUARD BRIDGE wing
0844					PERMISSION FOR BATTERIES RELEASED MOUNT 11
0845					3 ROUNDS EXPENDED, NO DAMAGE, NO CASUALTY
0847					4 ROUNDS EXPENDED, NO DAMAGE, NO CASUALTY
0850					BATTERIES RELEASED MT-22
0855					4 ROUNDS EXPENDED NO APPARENT CASUALTY
0858					4 ROUNDS EXPENDED NO APPARENT CASUALTY
0859					4 ROUNDS EXPENDED NO APPARENT CASUALTY
0900					4 ROUNDS EXPENDED NO APPARENT CASUALTY
0901					BROKE MT-51 ENGAGEMENT
0905					BATTERIES RELEASED MT-51
0907					2 ROUNDS EXPENDED, FOUL BORE
0908					BATTERIES RELEASED MT-51
0909					2 ROUNDS EXPENDED, NO APPARENT CASUALTY
0910					4 ROUNDS EXPENDED, NO APPARENT CASUALTY
0911					1 ROUND AWAY FROM HOT GUN.
0912					4 ROUNDS EXPENDED NO APPARENT CASUALTY
0913					TOTAL ROUNDS EXPENDED FROM MT-51 52
0914					RETURN MT-51 TO NORMAL STOW.
0917					BATTERIES RELEASED MT-51
0918					4 ROUNDS EXPENDED NO APPARENT CASUALTY
0919					4 ROUNDS EXPENDED NO APPARENT CASUALTY
0920					4 ROUNDS EXPENDED NO APPARENT CASUALTY
0921					RETURN MT-51 TO NORMAL STOW.
0926					SECURE FROM LIVE FIRE EXERCISE
0928	AAF		25		
0929					RECEIVED DAILY CYBOR REPORT

SHIP'S DECK LOG SHEET

REPORT SYMBOL OPNAV 3100-10

IF CLASSIFIED STAMP
SECURITY MARKING HERE

USE BLACK INK TO FILL IN THIS LOG

SHIP TYPE	HULL NUMBER	YEAR	MONTH	ZONE	DAY	USS <u>JOHN FINN</u>	CLASS	HANDL
D A 1 0 0 G	1 1 3	9	07	T	20	AT/PASSAGE FROM <u>SO CM</u>	U	/
1	2	3	4	5	6	7	8	9
						E		
						TO <u>OP ARGA</u>	78	79

POSITION	ZONE	TIME	POSITION	ZONE	TIME	POSITION	ZONE	TIME	LEGEND
0800 L _____ BY _____			1200 L _____ BY _____			2000 L _____ BY _____			1 - CELESTIAL 2 - ELECTRONIC 3 - VISUAL 4 - D.R.
A _____ BY _____			A _____ BY _____			A _____ BY _____			

TIME	ORDER	CSE	SPEED	DEPTH	RECORD OF ALL EVENTS OF THE DAY	
18 - 21	23 - 29	30 - 32	33 - 36	37 - 40	41	77

					0600 - 0900 (CONT'D)	
0930	L245					
0936		S245		229	DFGMC	
	AAF		10			
+ 0924					CO AND XO OFF THE BRIDGE	
0934					WATCH PROPERLY RECEIVED BY (b) (6)	
					(b) (6)	
					0900 - 1200	
0939					ASSUMED THE WATCH	
0949	L231					
0954	L225					
0955		S225		208	DFGMC	
0957	AAFLK					
0958					RECEIVED DAILY MUSKIE REPORT	
					RECEIVED DAILY MAG TEMP REPORT	
1024					RECEIVED FUEL OIL AND WATER REPORT.	
					RECEIVED DRAFT REPORT. NAVIGATIONAL DRAFT:	
					FWD 30 FT .66 IN 9.16 M	
					AFT 27 FT .66 IN 8.25 M	
1030	L146					
1032	L138					
1034	S138			124	DFGMC	
1057					(b) (6) HAS THE CONN	
1100					SET 098° DRIFT 2.0 KTS	
1124	R140					
1125	S140			125	DFGMC	
1140					(b) (6) HAS THE CONN	
1145					XO IS ON THE BRIDGE	
					STATIONED THE UNDERWAY REPLENISHMENT DETAIL	

SHIP'S DECK LOG SHEET

REPORT SYMBOL OPNAV 3100-10

IF CLASSIFIED STAMP
SECURITY MARKING HERE

USE BLACK INK TO FILL IN THIS LOG

SHIP TYPE				HULL NUMBER				YEAR	MONTH	ZONE	DAY
D	A	DDG	113	9	07	T	20	E			
1	2	3	4	5	6	7	12	13-14	15	16-17	22

USS JOHN FINN

AT/PASSAGE FROM SOCAL

TO OP AREA

CLASS	HANDL
W	/
78	79

POSITION	ZONE	TIME	POSITION	ZONE	TIME	LEGEND
0800 L		BY	1200 L	32°09.0'N	BY 2	1 - CELESTIAL 2 - ELECTRONIC 3 - VISUAL 4 - D.R.
		BY	λ	118°33.1'W	BY 2	
		BY				
		BY				
2000 L		BY				
		BY				

TIME	ORDER	CSE	SPEED	DEPTH	RECORD OF ALL EVENTS OF THE DAY
18 - 21	23 - 29	30 - 32	33 - 36	37 - 40	41
					77
					0900-1200 (CONT'D)
1146					WATCH PROPERLY RELIEVED BY (b)(6)
					(b)(6)
					1200-1500
1146					ASSUMED THE WATCH UNDERWAY AS BEFORE
1149	R2R180				
	R5R180				
1151	S180				168 DFGMC
1154					CO IS ON THE BRIDGE
1155					TIME CHECK CONDUCTED FROM PILOTHOUSE
1159					SET MAX PLANT
1205	L5R				
1206	AAF				
					SECURED R/O UNITS
1207	RAMID				
1208	L10R				
	RAMID				
1210	L30R				
	L3R				
1211	RAMID				
1212	L5R				
1214	R2R				
1215	RAMID				
	L2R				
	RAMID				
1216	L2R				
	RAMID				
1217	R2R				
1218	AA5				

SHIP'S DECK LOG SHEET

IF CLASSIFIED STAMP
SECURITY MARKING HERE

USE BLACK INK TO FILL IN THIS LOG

SHIP TYPE	HULL NUMBER	YEAR	MONTH	ZONE	DAY					
D A DDG	113	9	07	T	20	E	USS <u>JOHN FINN</u>			CLASS HANDL
1	2	3	4	5	6	7	12	13-14	15	16-17
						AT / PASSAGE FROM <u>SO CAL</u>				78
						TO <u>OP AREA</u>				79

POSITION	ZONE	TIME	POSITION	ZONE	TIME	POSITION	ZONE	TIME	LEGEND
0800			1200			2000			1 - CELESTIAL
L		BY	L		BY	L		BY	2 - ELECTRONIC
A		BY	A		BY	A		BY	3 - VISUAL
									4 - D.R.

TIME	ORDER	CSE	SPEED	DEPTH	RECORD OF ALL EVENTS OF THE DAY
18 - 21	23 - 29	30 - 32	33 - 36	37 - 40	41

					1200-1500 (CONT'D)
1219	LSR				
	USR				
	L000				
1220	S000			348	DFGMC
	L357				
1221	AAS		13		
	R000				
1222	L358				
	S358			345	DFGMC
1223	AAS				
1224	L357				
1225	S357			344	DFGMC
	AAS		13		
	R359				
1226	S359			346	DFGMC
1227	L358				
	R359				
1228	S359			345	DFGMC
	AAS		15		
1229	L358				
	S358			345	DFGMC
1230	AAS		13		
	R359				
1231	S359			346	DFGMC
	R000				
1233	S000			347	DFGMC
				SET	RMD
	L359				
	S359			345	DFGMC
1235	L000				

SHIP'S DECK LOG SHEET

IF CLASSIFIED STAMP
SECURITY MARKING HERE

USE BLACK INK TO FILL IN THIS LOG

D	A	DDG	113	9	07	T	20	E	USS <u>JOHN FINN</u>	CLASS	HANDL				
1	2	3	4	5	6	7	8	9	10	11	12				
SHIP TYPE				HULL NUMBER				YEAR	MONTH	ZONE	DAY	AT / PASSAGE FROM <u>SO CAL</u>	TO <u>OPAREA</u>	78	79

POSITION	ZONE	TIME	LEGEND
0800 L _____ BY _____			1 - CELESTIAL
_____			2 - ELECTRONIC
_____			3 - VISUAL
_____			4 - D.R.

TIME	ORDER	CSE	SPEED	DEPTH	RECORD OF ALL EVENTS OF THE DAY
18 - 21	23 - 29	30 - 32	33 - 36	37 - 40	41

TIME	ORDER	CSE	SPEED	DEPTH	RECORD OF ALL EVENTS OF THE DAY
					1200-1500 (CONT'D)
1235					ROMEO AT THE DIP
	S0000				346 DFGMC
1237					CLOSED UP ROMEO
1238					CLOSED UP BALL DIAMOND BALL
1239	AAF				
	AAS		13		
					MODE SELECT FINE RPM MODE
1240	I57RPM				
1241	L359.5				
1242	I56RPM				
	I55RPM				
	R359				
	S359			346 DFGMC	
	I56RPM			346 D	
1243	I57RPM				
	I58RPM				
1244	I59RPM				
	R359.5				
	S359.5			346 DFGMC	
	I58RPM				
1245	RAMID 359				
	S359			347 DFGMC	
	I57RPM				
1246	R359.5				
	S359.5			345 DFGMC	
1247	R0000				
	S0000			347 DFGMC	
	I58RPM				
1248	I59RPM				
1249	L59.5				

SHIP'S DECK LOG SHEET

IF CLASSIFIED STAMP
SECURITY MARKING HERE

USE BLACK INK TO FILL IN THIS LOG

SHIP TYPE	HULL NUMBER	YEAR	MONTH	ZONE	DAY	USS		CLASS	HANDL						
D A DDG	1113	9	07	T	20	E	JOHN FINN	a	/						
1	2	3	4	5	6	7	12	13	14	15	16	17	22	78	79
AT / PASSAGE FROM							SO CAL								
TO							OP AREA								

POSITION	ZONE	TIME	POSITION	ZONE	TIME	POSITION	ZONE	TIME	LEGEND
0800 L _____ BY _____ A _____ BY _____			1200 L _____ BY _____ A _____ BY _____			2000 L _____ BY _____ A _____ BY _____			1 - CELESTIAL 2 - ELECTRONIC 3 - VISUAL 4 - D.R.

TIME	ORDER	CSE	SPEED	DEPTH	RECORD OF ALL EVENTS OF THE DAY	
18 - 21	23 - 29	30 - 32	33 - 36	37 - 40	41	77

					1200-1500 (CONT'D)	
1250	L359					
1252	I58RPM					
1253	I57RPM					
1252	I58RPM					
1253	I59RPM					
1253	I58RPM					
1254	R359.5					
1254	I59RPM					
1254	I58RPM					
1255	R000					
1255	I57RPM					
1255	S000			346 DFGMC		
1256	L359.5					
1256	I56RPM					
1257	L359					
1257					TENSIONED AFT SPANWIRE	
1258	I57RPM					
1258	I58RPM					
1258	I59RPM					
1259	I58RPM					
1259	I57RPM					
1259	R359.5					
1300	S359.5			347 DFGMC		
1301	L359			SET 075°; DRIFT 0.4KN		
1301				STARTED PUMPING ^{MINIMUM} MIN PRESSURE		
1301				CLOSED UP BRAVO		
1302	S359			348 DFGMC		
1302				(b)(6) HAS THE CONN		
1302	I58RPM					

SHIP'S DECK LOG SHEET

IF CLASSIFIED STAMP
SECURITY MARKING HERE

USE BLACK INK TO FILL IN THIS LOG

SHIP TYPE				HULL NUMBER			YEAR	MONTH	ZONE	DAY	USS	CLASS HANDL			
D	A	DDG		1	1	3	9	0	7	T	20		U		
1	2	3	4	5	6	7	12	13	14	15	16		17	22	78

AT / PASSAGE FROM SO CAL
TO OPAREA

POSITION	ZONE	TIME	POSITION	ZONE	TIME	POSITION	ZONE	TIME	LEGEND 1 - CELESTIAL 2 - ELECTRONIC 3 - VISUAL 4 - D.R.
0800			1200			2000			
L		BY	L		BY	L		BY	
λ		BY	λ		BY	λ		BY	

TIME	ORDER	CSE	SPEED	DEPTH	RECORD OF ALL EVENTS OF THE DAY
18 - 21	23 - 29	30 - 32	33 - 36	37 - 40	41
1200-1500 (CONT'D)					
1303	R359.5				
	S359.5			346	DFGMC
1304	S359			347	DFGMC
1305	I57RPM				
	L358				
1306	I58RPM				
	S358.5			345	DFGMC
1307	R359				
	S359			346	DFGMC
	R359.5				
	I59RPM				
	S359.5			347	DFGMC
1308	I58RPM				
	L359				
1309	I57RPM				
	S359			346	DFGMC
	L358.5				
1310	R359				
	S359			347	DFGMC
1312	R359.5				
1313	S359.5			347	DFGMC
1314	I57RPM				
1315	L359				
	S359			347	DFGMC
1316	I58RPM				
1318	R359.5				
	S359.5			347	DFGMC
1320	R359				
	I57RPM				
	S359			344	DFGMC

SHIP'S DECK LOG SHEET

IF CLASSIFIED STAMP
SECURITY MARKING HERE

USE BLACK INK TO FILL IN THIS LOG

SHIP TYPE D A D.DG				HULL NUMBER 1.13		YEAR 90	MONTH 07	ZONE T	DAY 20	USS JOHN FINN	CLASS HANDL U
						AT/PASSAGE FROM SOCAL			TO OPAREA		

POSITION	ZONE	TIME	POSITION	ZONE	TIME	POSITION	ZONE	TIME	LEGEND 1 - CELESTIAL 2 - ELECTRONIC 3 - VISUAL 4 - D.R.
0800			1200			2000			
L		BY	L		BY	L		BY	
A		BY	A		BY	A		BY	

TIME	ORDER	CSE	SPEED	DEPTH	RECORD OF ALL EVENTS OF THE DAY
18 - 21	23 - 29	30 - 32	33 - 36	37 - 40	41
					1200-1500 (CONT'D)
	I57RPM				
1347	L359				
	I58RPM				
1348	S359				
	L358.5				
	I59RPM				
1350	I58RPM				
	L358.5				
	S358.5				344 DFGMC
					CEASED SEIZE PUMPING STA 7
	L359				
	S359				349 DFGMC
					EMERGENCY BREAKAWAY STBD SIDE SOUNDED 5 SHORT BLASTS
1352	L358.5				
					DETENSIONED AFT SPAN WIRE
	I58RPM				
	L358				
1353	AAF				
					HAULED DOWN PREP
					HAULED DOWN BRAVO
1354	L3R				
1356	AAF				
1357					TOTAL GALLONS RECEIVED 54,029
1358					ALIGNED RK'S
					SECURED FROM RMD
1403					SECURED FROM CONNECTED REPLENISHMENT DETAIL
1406					POTABLE WATER 70%
					SET 143°. DRIFT 0.7 KN
1408	L07T				

SHIP'S DECK LOG SHEET

IF CLASSIFIED STAMP
SECURITY MARKING HERE

USE BLACK INK TO FILL IN THIS LOG

SHIP TYPE DDG				HULL NUMBER 113			YEAR 90	MONTH 7	ZONE T	DAY 20	USS <u>JOHN FINN</u>	CLASS HANDL U
D	A	3	4	5	7	12	13-14	15	16-17	E	AT/PASSAGE FROM <u>SO CAL</u>	
1	2	3	4	5	7	12	13-14	15	16-17	22	TO <u>OP AREA</u>	

POSITION	ZONE	TIME	POSITION	ZONE	TIME	POSITION	ZONE	TIME	LEGEND 1 - CELESTIAL 2 - ELECTRONIC 3 - VISUAL 4 - D.R.
0800			1200			2000			
L		BY	L		BY	L		BY	
A		BY	A		BY	A		BY	

TIME	ORDER	CSE	SPEED	DEPTH	RECORD OF ALL EVENTS OF THE DAY
18 - 21	23 - 29	30 - 32	33 - 36	37 - 40	41

1200-1500 (CONT'D)					
	1409	S077		064 DFGMC	
	1410			(b)(6)	HAS THE CONN
	1416	AAFLK		(b)(6)	
OMP	1428			(b)(6)	HAS THE WATCH CONN
	1429				COMPLETED UNREP CHECKLIST
OMP	1434				XO OFF THE BRIDGE
OMP	1444 1444	R082			
	1446	S082		078 DFGMC	
	1454				WATCH PROPERLY RELIEVED BY (b)(6)
1500-1800					
	1454				ASSUMED THE WATCH UNDERWAY AS BEFORE
	1505	R083			
	1538	S083		071 DFGMC	
	1552	L080			
	1556	S080		069 DFGMC	
NBS	1600				SWITCHED TO 15 MIN FIX
	1601	R085		071 DFGMC	
	1609	R086			
	1611	S 086		073 DFGMC	
	1614	R5R 090			CO ON THE BRIDGE.
		S 090		077 DFGMC	
NBS	1618	AA2		07	
	1618	L084			
	1619	S 084		070 DFGMC	
	1622	AA1	S		

SHIP'S DECK LOG SHEET

IF CLASSIFIED STAMP
SECURITY MARKING HERE

USE BLACK INK TO FILL IN THIS LOG

SHIP TYPE				HULL NUMBER			YEAR	MONTH	ZONE	DAY	USS <u>JOHN FINN</u>	CLASS HANDL		
D	A	DDG		1	1	1	3	9	07	T	20		E	
1	2	3	4	5	6	7	12	13-14	15	16-17	22	TO <u>OP AREA</u>	78	79

POSITION	ZONE	TIME	POSITION	ZONE	TIME	POSITION	ZONE	TIME	LEGEND 1 - CELESTIAL 2 - ELECTRONIC 3 - VISUAL 4 - D.R.
0800			1200			2000			
L		BY	L		BY	L		BY	
A		BY	A		BY	A		BY	

TIME	ORDER	CSE	SPEED	DEPTH	RECORD OF ALL EVENTS OF THE DAY
18 - 21	23 - 29	30 - 32	33 - 36	37 - 40	41

					1500 - 1800 (CONT'D)
1627	L080				
	S	080			080 DFGMC.
	L075				
1628	S	075			081 DFGMC.
					ANCHOR MADE READY FOR LETTING GO.
1636	R080				
1637	S	080			087 DFGMC.
1638					MAX PLANT SET THROUGHOUT THE SHIP.
1639	L077				
	S	077			083 DFGMC.
1643	R080				
1644	S	080			087 DFGMC.
	L079				
1645	L079				
	S	079			086 DFGMC.
1651	R081				
	AA1		4		
	S	081			088 DFGMC.
1701	L076				
1702	S	076			088 DFGMC.
1714					RIB LOADED, LOWERED AND LAUNCHED
	AA1		3		
1717					RMD SET.
1728	AAS		15		
	R270				
1730	SSTOP				
	PAS		15		
1732	AA1		6		
1733	AA1		4		
	S	270			255 DFGMC.

NO.5

SHIP'S DECK LOG SHEET

REPORT SYMBOL OPNAV 3100-10

IF CLASSIFIED STAMP
SECURITY MARKING HERE

USE BLACK INK TO FILL IN THIS LOG

SHIP TYPE				HULL NUMBER		
D	A	D	D	G	1	1
1	2	3	4	5	6	7

YEAR	MONTH	ZONE	DAY
9	07	T	20
12	13-14	15	16-17

E

USS JOHN FINN
 AT/PASSAGE FROM SO CAL
 TO OP AREA

CLASS	HANDL
U	/
78	79

POSITION	ZONE	TIME
0800		
L _____		BY _____
A _____		BY _____

POSITION	ZONE	TIME
1200		
L _____		BY _____
A _____		BY _____

POSITION	ZONE	TIME
2000		
L _____		BY _____
A _____		BY _____

LEGEND

1 - CELESTIAL
 2 - ELECTRONIC
 3 - VISUAL
 4 - D.R.

TIME	ORDER	CSE	SPEED	DEPTH	RECORD OF ALL EVENTS OF THE DAY
18 - 21	23 - 29	30 - 32	33 - 36	37 - 40	41
					77
1500 - 1800 (CONT'D)					
1734	AA1		4		
1735	AA1		2		
1736	AA1		3		
1740	R30R	300			
1741	SAYG				
	S	293		281	DFG MC.
1748	AA2		10		
1756	R15R 027				
1759	R15R 036				
	S	030		017	DFG MC.
	L 027				
1805	L 024				
	S	024		013	DFG MC.
	AA1		5		
1807	AA1		3		
1809	ASTOP				
1810	AB1				
1811	ASTOP				
1813					ANCHOR LET GO.
					FIRST SHOT AT HAUSE PIPE.
1814					FIRST SHOT AT WATERS EDGE.
					SECOND SHOT ON DECK.
					THIRD SHOT ON DECK.
					THIRD SHOT AT HAUSE PIPE.
1815					THIRD SHOT AT WATERS EDGE.
					FOURTH SHOT ON DECK.
NBS 1816					ANCHOR CHAIN ^{TENSE} 10 O'CLOCK.
NBS 1818					ANCHOR CHAIN ^{TENSE} 11 O'CLOCK HEAVY STRAIN.
NBS 1820					ANCHOR CHAIN ^{TENSE} 10 O'CLOCK LIGHT STRAIN.
					ANCHORED, SHIFT COLORS.

SHIP'S DECK LOG SHEET

REPORT SYMBOL OPNAV 3100-10

IF CLASSIFIED STAMP
SECURITY MARKING HERE

USE BLACK INK TO FILL IN THIS LOG

SHIP TYPE	HULL NUMBER	YEAR	MONTH	ZONE	DAY	USS <u>John Finn</u>	CLASS	HAND
D A D D G	1 1 3	9 0 7	T 2 0	E	22	AT/PASSAGE FROM <u>SO CAL</u> TO <u>OP AREA</u>	U	/
1 2 3 4	5 6 7	12 13-14	15 16-17	22			78	79

POSITION	ZONE	TIME	POSITION	ZONE	TIME	LEGEND
0800			1200			1 - CELESTIAL 2 - ELECTRONIC 3 - VISUAL 4 - D.R.
L		BY	L		BY	
A		BY	A		BY	

TIME	ORDER	CSE	SPEED	DEPTH	RECORD OF ALL EVENTS OF THE DAY
18 - 21	23 - 29	30 - 32	33 - 36	37 - 40	41

					1500 - 1800 (CONT'D)	
					ANCHORAGE 170: L32°38.3N 2117°12.2W	
NBS					BOTTOM TYPE: SAND, DEPTH: 57FT, 4 SHOTS (5x	
					DEPTH OF WATER), NEAREST SHOAL WATER = 35FT-324' T AT 1,400	
					Yds; HEAD BEARING: 027° T AT 5,400 Yds DROP BEARINGS: 307.5° T AT 5,000 Yds.	
NBS					ANCHOR CHAIN TENSE 10 O'CLOCK MODERATE STRAIN.	
					1828 SECURED FROM RMD.	
					1833 SECURED FROM MAX PLANT.	
					1842 SECURED FROM SEA AND ANCHOR	
					1853 WATCH PROPERLY RELIEVED BY (b) (6)	
NBS					1800 - 2100	
NBS					ASSUMED THE WATCH MA ANCHORED AS BEFORE	
NBS					ANCHOR CHAIN MODERATE STRAIN 12 O'CLOCK	
					SHIFTED TO 15 MIN FIXES.	
NBS					CO OFF THE BRIDGE	
					2001 EXECUTED EVENING COLORS, ENERGIZED	
NBS					CO ON THE BRIDGE	
					2034 (b) (6) IS THE CONN	
					2106 (b) (6) HAS THE CONN.	
					2111 CAPSTON TEST SAT.	
					2117 ANCHOR CHAIN LIGHT STRAIN 11 O'CLOCK.	
					2120 XO ON THE BRIDGE.	
					2140 CO ON THE BRIDGE	
					2145 ANCHOR CHAIN LIGHT STRAIN 11 O'CLOCK.	
					2150 BOTH TRIPS SECURED FOR SEA.	
					MAX PLANT SET.	
NBS					RMD SET	
					FOURTH SHOT AT THE HAUSEPIPE	

SHIP'S DECK LOG SHEET

REPORT SYMBOL OPNAV 3100-10

IF CLASSIFIED STAMP
SECURITY MARKING HERE

USE BLACK INK TO FILL IN THIS LOG

SHIP TYPE				HULL NUMBER		
D	A	DDG		113		
1	2	3	4	5	6	7

YEAR	MONTH	ZONE	DAY
90	7	T	20
12	13-14	15	16-17

E

USS JOHN FINN
 AT/PASSAGE FROM SO CAL
 TO OP AREA

CLASS	HANDL
U	✓
78	79

POSITION	ZONE	TIME
0800		
L _____	BY _____	
A _____	BY _____	

POSITION	ZONE	TIME
1200		
L _____	BY _____	
A _____	BY _____	

POSITION	ZONE	TIME
2000		
L _____	BY _____	
A _____	BY _____	

LEGEND

- 1 - CELESTIAL
- 2 - ELECTRONIC
- 3 - VISUAL
- 4 - D.R.

TIME	ORDER	CSE	SPEED	DEPTH	RECORD OF ALL EVENTS OF THE DAY	
18 - 21	23 - 29	30 - 32	33 - 36	37 - 40	41	77

					1800 - 2100 (CONT'D)	
NPS	2010				THIRD SHOT AT THE WATERS EDGE.	
NPS	2011				THIRD SHOT ON DECK.	
NPS	2012				THIRD SHOT AT THE WILDCAT.	
NPS	2013				THIRD SHOT AT HAUSE PIPE	
NPS	2013				SECOND SHOT AT THE WATERS EDGE.	
NPS	2014				SECOND SHOT AT HAUSE PIPE.	
NPS	2014				SECOND SHOT ON DECK.	
NPS	2015				SECOND FIRST SHOT AT WATERS EDGE.	
NPS	2017				ANCHOR AT SHORT STAY.	
					FIRST SHOT AT HAUSE PIPE.	
					FIRST SHOT ON DECK.	
					ANCHOR IS UP AND DOWN.	
					ANCHORS AWAY.	
NPS	2018				UNDERWAY.	
					ENERGIZED NAV LIGHTS.	
NPS	2019				FIRST SHOT AT CHAIN PIPE.	
	2224				ANCHOR IS IN SIGHT.	
	2229				SWIVEL SHOT ON DECK.	
	2230				ANCHOR SECURE FOR SEA.	
	L30R					
	PB1					
	SA1					
	2231 SA2					
	2233 PSTOP					
	L30R 235					
	AA1					
	2234 S	235			220 DEG MC.	
	AA2					
	2235 AAS		15			
	2247				SECURED FROM RMD.	

SHIP'S DECK LOG SHEET

IF CLASSIFIED STAMP
SECURITY MARKING HERE

USE BLACK INK TO FILL IN THIS LOG

SHIP TYPE				HULL NUMBER			YEAR	MONTH	ZONE	DAY	USS <u>JOHN FINN</u>	CLASS HANDL	
D	A	1	2	3	4	5	6	7	8	9	10		11
1,1,3				1,1,3			9	07	T	20	E	78	79
AT/PASSAGE FROM <u>SOCAL</u>											TO <u>OP AREA</u>		

POSITION	ZONE	TIME	POSITION	ZONE	TIME	POSITION	ZONE	TIME	LEGEND
0800			1200			2000			1 - CELESTIAL
L		BY	L		BY	L		BY	2 - ELECTRONIC
A		BY	A		BY	A		BY	3 - VISUAL
									4 - D.R.

TIME	ORDER	CSE	SPEED	DEPTH	RECORD OF ALL EVENTS OF THE DAY
18 - 21	23 - 29	30 - 32	33 - 36	37 - 40	41

					1800 - 2100 (CONT'D)
2249	RISR270				
2250	S	270			256 DFGMC.
2251	AAF		22		
2252					SECURE FROM SEA AND ANCHOR DETAIL.
2255	R275				
2257					(b) (6) HAS THE CONN.
2258	L272				
2259	S	272			258 DFGMC.
2301	AAF		23		
2302	L269				SET 211° ; DRIFT 1.2 KTS
2303	S269				255 DFGMC
2304	R272				
2305	S272				258 DFGMC
2308	L271				
2309	S271				257 DFGMC
2310	L270				
2311	S270				SECURED THE MODIFIED NAVIGATION DETAIL
2312					256 DFGMC
2313	R271				COMPLETED ANCH
2314	S271				256 DFGMC
2317					WATCH PROPERLY RELIEVED BY (b) (6)
2318					x
2319					x
2317					2100/0000 - 0300 (-)
2317					ASSUMED THE WATCH
2319	L270				
2320	S270				

Hire

SHIP'S DECK LOG SHEET

IF CLASSIFIED STAMP
SECURITY MARKING HERE

USE BLACK INK TO FILL IN THIS LOG

SHIP TYPE				HULL NUMBER		YEAR	MONTH	ZONE	DAY	USS <u>JOHN FINN</u>	CLASS HANDL
D	A	DDG		1	13	9	07	T	20	AT/PASSAGE FROM <u>ANCHORAGE 170</u>	
1	2	3	4	5	6-7	12	13-14	15	16-17	TO <u>PEARL HARBOR, HI</u>	78 79

POSITION	ZONE	TIME	POSITION	ZONE	TIME	POSITION	ZONE	TIME	LEGEND 1 - CELESTIAL 2 - ELECTRONIC 3 - VISUAL 4 - D.R.
0800			1200			2000			
L		BY	L		BY	L		BY	
A		BY	A		BY	A		BY	

TIME	ORDER	CSE	SPEED	DEPTH	RECORD OF ALL EVENTS OF THE DAY
18 - 21	23 - 29	30 - 32	33 - 36	37 - 40	41

ver

2320 (b) (6) HAS THE CONN

*2315 CO IS OFF THE BRIDGE

*2317 XO IS OFF THE BRIDGE

2330 SHIFTED DEPTH UNITS IN VMs FROM FT TO FMS

2342 R269

2343 S269 255 DFGMC

2351 L268

2359 S268 253 DFGMC

2359 END OF DAY

(b) (6)

NPET P

SHIP'S DECK LOG SHEET

IF CLASSIFIED STAMP
SECURITY MARKING HERE

USE BLACK INK TO FILL IN THIS LOG

USS JOHN FINN
ANCHORAGE 170
AT / PASSAGE FROM NBSD, CA
TO PEARL HARBOR, HI

CLASS	HANDL
W	
78	79

SHIP TYPE				HULL NUMBER			YEAR	MONTH	ZONE	DAY
D	A	DDG		1,1,3			9	07	T	21
1	2	3	4	5	6	7	12	13-14	15	16-17

POSITION	ZONE	TIME	POSITION	ZONE	TIME	POSITION	ZONE	TIME	LEGEND
0800			1200			2000			1 - CELESTIAL
L		BY	L		BY	L		BY	2 - ELECTRONIC
A		BY	A		BY	A		BY	3 - VISUAL
									4 - D.R.

TIME	ORDER	CSE	SPEED	DEPTH	RECORD OF ALL EVENTS OF THE DAY
18 - 21	23 - 29	30 - 32	33 - 36	37 - 40	41

					0000-0300 (CONT'D)
					CONTINUED THE WATCH UNDERWAY AS BEFORE
					STEAMING INDEPENDENTLY 170 WEST SO CAL
					ENGINEERING PLANT STATUS IS AS FOLLOWS:
					GTM 2A, 1B, GTG 2, 3; LPAC 3 LEAD, 2 LAG, 1
					STANDBY; SWSP 3, 4, 5; A/CIA, 2; FP, 4, 5; REEFER 2:
					ONLINE FORCE PROTECTION CONDITION BRAVO DARKENED
					SHIP AND MODIFIED ZEBRA IS SET THROUGHOUT THE
					SHIP. CO IS OFF THE BRIDGE. COO IS (b) (6)
					SET IS 295°; DRIFT 0.6 KTS. TRAVELED 220.6 NM.
0006	L265				
0008	S265			250	DFGMC
0016	R272				
0027	L270				
0029	L268				
0030	S268			254	DFGMC
0050	R270				
0051	S270			257	DFGMC
					CO IS ON THE BRIDGE
0058	AAS				
0100	R280				
					SET 255°; DRIFT 1.2 KTS
0101	S280			268	DFGMC
0107					CO IS OFF THE BRIDGE
0109	L278				
0110	S278			263	DFGMC
0114	L ²⁶⁵ R270				
	AAF		23		
0115	S265			254	DFGMC
0131	R270				
0133	S270			254	DFGMC

SHIP'S DECK LOG SHEET

IF CLASSIFIED STAMP
SECURITY MARKING HERE

USE BLACK INK TO FILL IN THIS LOG

SHIP TYPE				HULL NUMBER		YEAR	MONTH	ZONE	DAY	USS <u>JOHN FINN</u>	CLASS HANDL	
D	A	DDG		113		9	07	T	21	AT/PASSAGE FROM ANCHORAGE 170		
1	2	3	4	5	7	12	13-14	15	16-17	TO PEARL HARBOR, HI	78	79

POSITION	ZONE	TIME	POSITION	ZONE	TIME	POSITION	ZONE	TIME	LEGEND
0800			1200			2000			1 - CELESTIAL
L _____ BY _____			L _____ BY _____			L _____ BY _____			2 - ELECTRONIC
A _____ BY _____			A _____ BY _____			A _____ BY _____			3 - VISUAL
									4 - D.R.

TIME	ORDER	CSE	SPEED	DEPTH	RECORD OF ALL EVENTS OF THE DAY
18 - 21	23 - 29	30 - 32	33 - 36	37 - 40	41

					0000-0300 (CONT'D)
0139	L269				
	S269			265	DFGMC
0201					ENGAGED STANDBY HPU'S
0202					SECURED STANDBY HPU'S
0206	R270				
	S270				
0210	L268				
0211	S268			253	DFGMC
0228	L265				
0229					(b) (6) HAS THE CONN
0231	S265			250	DFGMC
0233	L263				
0235	S263			247	DFGMC
0243	R264				
0244	S264			248	DFGMC
0300					WATCH PROPERLY RELIEVED (b) (6)
					0300 - 0600
0300					ASSUMED THE WATCH UNDEAWAY AS BEFORE
0301	R269				
0310		S289		249	DFGMC
0310					SET 0230 DRIFT 1.3 KTS
0339	L247				
0340		S247		292	DFGMC
	R249				
0341		S249		294	DFGMC
0352	L248				
0442	L247				

SHIP'S DECK LOG SHEET

REPORT SYMBOL OPNAV 3100-10

IF CLASSIFIED STAMP
SECURITY MARKING HERE

USE BLACK INK TO FILL IN THIS LOG

SHIP TYPE				HULL NUMBER		
D	A	B, D, G		1, 1, 3		
1	2	3	4	5 - 7		

YEAR	MONTH	ZONE	DAY
9	07	12	1
12	13-14	15	16-17

E
22

USS JOHN FINN
 AT/PASSAGE FROM SOUTH OF HAWAII
 TO PEARL HARBOR, HI

CLASS	HANDL
U	/
78	79

POSITION	ZONE	TIME	POSITION	ZONE	TIME	POSITION	ZONE	TIME	LEGEND
0800			1200			2000			1 - CELESTIAL 2 - ELECTRONIC 3 - VISUAL 4 - D.R.
L _____		BY _____	L _____		BY _____	L _____		BY _____	
λ _____		BY _____	λ _____		BY _____	λ _____		BY _____	

TIME	ORDER	CSE	SPEED	DEPTH	RECORD OF ALL EVENTS OF THE DAY
18 - 21	23 - 29	30 - 32	33 - 36	37 - 40	41

							77
						0300 - 0800 (CONT'D)	
						SET 231° DRAIFT 0.8 KTS	
*0446						290 DFGMC	
*0442		S247					
0442	L245						
0454		S245				227 DFGAL	
0514	R247						
0515						SET 299° DRAIFT 1.3 KTS	
		S247				290 DFGMC	
0525	R248						
		S248				231 DFGMC	
0527						(b) (6) LOSS THE COMM	
0530						AIS DISABLED	
0539	L247						
		S247				230 DFGMC	
0548	L248						
0557						WATCH PROPERLY RELIEVED BY (b) (6)	
						(b) (6)	
						0600 - 0900	
0557						ASSUMED THE WATCH UNDERWAY AS BEFORE.	
0610						DEENERGIZED NAVIGATION LIGHTS.	
0619	L247						
	L247						
0621		S247				232 DFGMC.	
0624	L246						
0642						ENGAGED RUDDER ROLL STABILIZATION.	
0645	R250						
		S250				235 DFGMC.	
0745						TRANSFERRED FUEL FROM STORAGE TO SERVICE.	
	L248						

SHIP'S DECK LOG SHEET

REPORT SYMBOL OPNAV 3100-10

IF CLASSIFIED STAMP
SECURITY MARKING HERE

USE BLACK INK TO FILL IN THIS LOG

SHIP TYPE				HULL NUMBER			YEAR	MONTH	ZONE	DAY
D	A	D	DG	1	1	3	9	07	T	21
1	2	3	4	5	6	7	12	13-14	15	16-17

USS JOHN FINN
 AT/PASSAGE FROM SOCAL OPAPEA
 TO PEARL HARBOR, HI

CLASS	HANDL
4	/
78	79

POSITION	ZONE	TIME	POSITION	ZONE	TIME	POSITION	ZONE	TIME	LEGEND
0800 L 31° 54.5 N		BY 2	1200 L		BY	2000 L		BY	1 - CELESTIAL 2 - ELECTRONIC 3 - VISUAL 4 - D.R.
A 121° 07.9 W		BY 2			BY			BY	

TIME	ORDER	CSE	SPEED	DEPTH	RECORD OF ALL EVENTS OF THE DAY
18 - 21	23 - 29	30 - 32	33 - 36	37 - 40	41

TIME	ORDER	CSE	SPEED	DEPTH	RECORD OF ALL EVENTS OF THE DAY
0800 - 0900 (CONT'D)					
0700		S248		230	DFGMC.
0731	L247				
0732		S247		230	DFGMC.
0733					CO ON THE BRIDGE.
0735	L246				
0730		S246		228	DFGMC.
0740					CO OFF THE BRIDGE.
0800	L245				
		S245		230	DFGMC.
0827	R248				
		S248		244	DFGMC.
0835					(b) (6) HAS THE CONN.
0838	R249				
		S249		238	DFGMC.
0840	L248				
		S248		233	DFGMC.
0848	L246				
0849		S246		224	DFGMC
0852					WATCH PROPERLY RELIEVED BY (b) (6)
					(b) (6)

TIME	ORDER	CSE	SPEED	DEPTH	RECORD OF ALL EVENTS OF THE DAY
0900 - 1200					
0852					ASSUMED THIS WATCH UNDERWAY AS BEFORE.
0859	R248				
		S248		234	DFGMC
0909	L247				
		S247			
0918	L246				
		S246		229	DFGMC

SHIP'S DECK LOG SHEET

IF CLASSIFIED STAMP
SECURITY MARKING HERE

USE BLACK INK TO FILL IN THIS LOG

none

SHIP TYPE D A D D G				HULL NUMBER 1, 1, 3			YEAR 9	MONTH 07	ZONE T	DAY 21	USS <u>JOHN FINN</u>	CLASS U	HANDL 78 79
1	2	3	4	5	6	7	12	13-14	15	16-17	22		
TO <u>PEARL HARBOR, HI AREA</u>													

POSITION	ZONE	TIME	POSITION	ZONE	TIME	POSITION	ZONE	TIME	LEGEND 1 - CELESTIAL 2 - ELECTRONIC 3 - VISUAL 4 - D.R.
0800			1200			2000			
L		BY	L		BY	L		BY	
A		BY	A		BY	A		BY	

TIME	ORDER	CSE	SPEED	DEPTH	RECORD OF ALL EVENTS OF THE DAY	
18 - 21	23 - 29	30 - 32	33 - 36	37 - 40	41	77

none

						0900 - 1200 (CONT'D)
0931						RECEIVED DAILY CYBER REPORT
0940	R248					
		S248				
0955	L246					
0956		S246		232	DFMC	
1012	L246					
1013		S246		230	DFMC	
1052						RECEIVED DAILY MAG TEMP REPORT.
1102	R248					
1103		S248				
1104	L246					
		S246		227	DFMC	
1115	L245					
1116		S245		230	DFMC	
1117						(b) (6) HAS THE CONN.
1120						CO IS ON THE BRIDGE.
1121						CO IS OFF THE BRIDGE.
1123						XO IS ON THE BRIDGE.
						RECEIVED FUEL, OIL, AND WATER REPORT.
						RECEIVED DRAFT REPORT.
1124						XO IS OFF THE BRIDGE.
1136						WATCH PROPERLY RELIEVED BY (b) (6)
						(b) (6)
						1200 - 1500
1136						ASSUMED THE WATCH UNDERWAY AS BEFORE
						RECEIVED DAILY MUSTER REPORT
1142						SET HERO CONDITION 4
1154						RECEIVED DAILY BOAT REPORT

SHIP'S DECK LOG SHEET

IF CLASSIFIED STAMP
SECURITY MARKING HERE

USE BLACK INK TO FILL IN THIS LOG

SHIP TYPE				HULL NUMBER			YEAR	MONTH	ZONE	DAY	USS <u>JOHN FINN</u>	ANCHORAGE <u>170</u>	CLASS HANDL
D	A	O	G	1	1	9	0	7	2	1	E		
1	2	3	4	5	6	7	12	13	14	15	16	17	22
											TO <u>PEARL HARBOR, HI</u>		

POSITION	ZONE	TIME	POSITION	ZONE	TIME	POSITION	ZONE	TIME	LEGEND 1 - CELESTIAL 2 - ELECTRONIC 3 - VISUAL 4 - D.R.
0800			1200			2000			
L		BY	L 21°18.8' N		BY 2	L		BY	
A		BY	λ 122°44.5' W		BY 2	A		BY	

TIME	ORDER	CSE	SPEED	DEPTH	RECORD OF ALL EVENTS OF THE DAY
18 - 21	23 - 29	30 - 32	33 - 36	37 - 40	41

1200-1500 (CONT'D)

1157	L243				
1200					STROCK EIGHT BELLS ON TIME
1212	R245				
1213	S245				225 DFGMC
1225	R248				
1226	S248				236 DFGMC
1231	R253				
1247	S253				240 DFGMC
1251	L250				XO IS ON THE BRIDGE
*1252	S250				237 DFGMC
1257					ENTERED A STT ENVIRONMENT
1250	AAS				
*1250					CO IS ON THE BRIDGE
1300					SET 240°; DRIFT 0.6 KTS
1301					MAN OVERBOARD PORTSIDE 31°10.8' N, λ 123°08.9' W
1302					SOUNDED 6 SHORT BLASTS
1303	R30R				
1304					MAN BEARS 165°R; 2 MINUTES
1306	L30R				CLOSED UP GSCER OSCAR.
1307					MAN BEARS 042°R; 4 MINUTES
1308	RAMID				
1309	AAL		S		MAN BEARS 017°R; 5 MINUTES
1308					PERMISSION TO PLACE 1218 AT DAIL
1309					MAN BEARS 153°R, 6 MINUTES
1310					MAN BEARS 167°R, 7 MINUTES
1311					MAN BEARS 167°R, 9 MINUTES

SHIP'S DECK LOG SHEET

IF CLASSIFIED STAMP
SECURITY MARKING HERE

USE BLACK INK TO FILL IN THIS LOG

SHIP TYPE				HULL NUMBER			YEAR	MONTH	ZONE	DAY	USS	CLASS HANDL	
D	A	DDG		1	1	3	9	07	T	21	JOHN FINN		
1	2	3	4	5	6	7	12	13-14	15	16-17	AT / PASSAGE FROM ANCHORAGE 170	78	79
E											TO JBPHH, HI		

POSITION	ZONE	TIME	POSITION	ZONE	TIME	POSITION	ZONE	TIME	LEGEND
0800			1200			2000			1 - CELESTIAL
L		BY	L		BY	L		BY	2 - ELECTRONIC
A		BY	A		BY	A		BY	3 - VISUAL
									4 - D.R.

TIME	ORDER	CSE	SPEED	DEPTH	RECORD OF ALL EVENTS OF THE DAY
18 - 21	23 - 29	30 - 32	33 - 36	37 - 40	41
					1200-1500 (CONT'D)
1311	R102239				MAN BEARS 147°R, 10 MIN
1312	AAS				
	R20A				
1313					MAN BEARS 172°R, 11 MIN
1314					MAN BEARS 175°R, 12 MIN
					MAN BEARS 100°B, 13 MIN
1316	R252				
					MAN BEARS 095°R, 15 MIN
1317					PERMISSION TO PLACE SWIMMER AT THE RAIL
1318					MAN BEARS 051°R, 16 MIN
	R5B 258				
1319					MAN BEARS 070°R 17 MIN
					PERMISSION TO DEPLOY SWIMMER
		5258			247 DFGMC
1320					SECURED FROM MAN OVER BOARD
1324	L252				
					HAULED DOWN BSEER OSCAR
					CLEARED MOB IN VMS
1325	S252				234 DFGMC
1331	AAF		23		
					CO IS OFF THE BRIDGE
1332					XO IS OFF THE BRIDGE
1336					COMBAT SYSTEMS CASUALTY LOSS OF SHF
1348					SECURED FROM COMBAT SYSTEMS CASUALTY
					LOSS OF SHF
1401	AAS				
1405	AAZ		12		
1411					COMMENCED DFGMC CAL 993 1AW MRC 29 MC 59 N
1412	R15R				

SHIP'S DECK LOG SHEET

REPORT SYMBOL OPNAV 3100-10

IF CLASSIFIED STAMP
SECURITY MARKING HERE

USE BLACK INK TO FILL IN THIS LOG

SHIP TYPE	HULL NUMBER	YEAR	MONTH	ZONE	DAY					
D A D.DG	1,1,3	9	07	T	21	E	USS <u>JOHN FINN</u>			CLASS HANDL
						AT / PASSAGE FROM <u>ANCHORAGE 170</u>				u /
						TO <u>JBPHH, HI</u>				78 79

POSITION	ZONE	TIME	POSITION	ZONE	TIME	POSITION	ZONE	TIME	LEGEND
0800 L		BY	1200 L		BY	2000 L		BY	1 - CELESTIAL 2 - ELECTRONIC 3 - VISUAL 4 - D.R.
		BY			BY			BY	

TIME	ORDER	CSE	SPEED	DEPTH	RECORD OF ALL EVENTS OF THE DAY
18 - 21	23 - 29	30 - 32	33 - 36	37 - 40	41

						1200-1500 (CONT'D)	
1421						ENTERED A DCTT ENVIRONMENT	
1430						COMPLETED DFGMC CAL WITH DEGAUSSING	
						ENERGIZED CAL 993	
	SAYG	258					
	S258					242 DFGMC	
1434						DEGAUSSING DE ENERGIZED	
	RISR						
1446						(b) (6) HAS THE CONN	
1453	LISR25						
						DFGMC CAL COMPLETE CAL 993	
1402	AAS		18				
1504						WATCH PROPERLY BELIEVED BY (b) (6)	
						(b) (6)	
						1500 - 1800	
1504						ASSUMED THE WATCH UNDERWAY AS BEFORE	
1507	R10A 265						
		5295				249 DFGMC	
	AAF		20				
1510						SET 214° DRIFT 0.9 KTS	
1513						ENERGIZED DEGAUSSING	
1529	L260						
1530	AAF		22 20				
1531		5260				247 DFGMC	
	L259						
1533		5255				246 DFGMC	
1534	L245						
1535		5245				231 DFGMC	
1540						SECURED FROM DCTT ENVIRONMENT	

SHIP'S DECK LOG SHEET

REPORT SYMBOL OPNAV 3100-10

IF CLASSIFIED STAMP
SECURITY MARKING HERE

USE BLACK INK TO FILL IN THIS LOG

SHIP TYPE				HULL NUMBER			YEAR	MONTH	ZONE	DAY
D	A	B	C	1	2	3	9	0	7	21
1	2	3	4	5	6	7	12	13-14	15	16-17

USS JOHN FINN

AT / PASSAGE FROM SO CAL & AREA

TO PEARL HARBOR, HI

CLASS	HANDL
U	/
78	79

POSITION	ZONE	TIME	LEGEND
0800			1 - CELESTIAL
L		BY	2 - ELECTRONIC
A		BY	3 - VISUAL
			4 - D-R

TIME	ORDER	CSE	SPEED	DEPTH	RECORD OF ALL EVENTS OF THE DAY
18 - 21	23 - 29	30 - 32	33 - 36	37 - 40	41

					1500 - 1800 (CONT'D)
1550					RUDDER ROLL STABILIZATION ENGAGED
1555					
1605	R 296				
1606		S 296		230	DFGMC
1607					SET 247° DRAIFT 1.2 KTS
* 1619	S 296	253			
/	L 254				
/	L 252				
/	L 252				
1620		S 252		236	DFGMC
1623	L 251				
1624		S 251		235	DFGMC
1647	L 250				
1705	R 253				
1706		S 253		237	DFGMC
1707					SET 227° DRAIFT 1.4 KTS
1713	L 252				
1714		S 252		238	DFGMC
1715	L 251				
/		S 251		236	DFGMC
1733					(b)(6) HAS THE CONN
1753					WATCH PROPERLY RELIEVED BY (b)(6)
/					X (b)(6)
/					X (b)(6)
/					
/					
1753					1800 - 2100
1824	L 252				ASSUMED THE WATCH UNDERWAY AS BEFORE.
1825		S 252		234	DFGMC.
1828	L 251				
/		S 251		237	DFGMC.

SHIP'S DECK LOG SHEET

REPORT SYMBOL OPNAV 3100-10

IF CLASSIFIED STAMP
SECURITY MARKING HERE

USE BLACK INK TO FILL IN THIS LOG

SHIP TYPE				HULL NUMBER			YEAR	MONTH	ZONE	DAY	E	USS <u>JOHN FINN</u>	CLASS HANDL
D	A	DD	G	1	1	3	9	07	T	21		AT/PASSAGE FROM <u>SUCAL UTAREA</u>	
1	2	3	4	5	6	7	12	13-14	15	16-17	22	TO <u>PEARL HARBOR, HI</u>	78 79

POSITION	ZONE	TIME	POSITION	ZONE	TIME	POSITION	ZONE	TIME	LEGEND
0800			1200			2000			1 - CELESTIAL 2 - ELECTRONIC 3 - VISUAL 4 - D.R.
L		BY	L		BY	L	30° 30.0 N	BY 2	
A		BY	A		BY	A	125° 32.8 W	BY 2	

TIME	ORDER	CSE	SPEED	DEPTH	RECORD OF ALL EVENTS OF THE DAY
18 - 21	23 - 29	30 - 32	33 - 36	37 - 40	41

					77
1800 - 2100 (CONT'D)					
1830	L 250				
1837		S 250		235	DFGMC
1854	R 252				
/		S 252		237	DFGMC.
1900					COMPUTED GYRO ERROR BY AZIMUTH; 0.3E.
1910	L 251				
1911		S 251		236	DFGMC.
1920	L 250				
/		S 250		233	DFGMC.
1930	L 250				
1942		S 250		234	DFGMC.
2001	R 255				
2002		S 255		237	DFGMC.
2008	L 251				
2009		S 251		234	DFGMC.
2035	L 250				
/		S 250		231	DFGMC.
2030					(b) (6) HAS THE CONN.
/					DARKENED SHIP, ENERGIZED NAVIGATION LIGHTS.
2045					XO IS ON THE BRIDGE.
2051					WATCH PROPERLY RELIEVED BY (b) (6)
/					(b) (6)
/					(b) (6)
2100 - 0000					
2051					ASSUMED THE WATCH UNDERWAY AS BEFORE.
2059					XO IS OFF THE BRIDGE.
2104	L 252				
/		S 252		236	DFGMC
2122	L 251				

SHIP'S DECK LOG SHEET

IF CLASSIFIED STAMP
SECURITY MARKING HERE

USE BLACK INK TO FILL IN THIS LOG

SHIP TYPE				HULL NUMBER			YEAR	MONTH	ZONE	DAY	USS <u>JOHN FINN</u>	CLASS U	HANDL /
D	A	D	D	6	1	1	3	9	07	T			
1	2	3	4	5	6	7	12	13-14	15	16-17	22	TO <u>JBPHH, HI</u>	

POSITION	ZONE	TIME	POSITION	ZONE	TIME	POSITION	ZONE	TIME	LEGEND 1 - CELESTIAL 2 - ELECTRONIC 3 - VISUAL 4 - D.R.
0800			1200			2000			
L		BY	L		BY	L		BY	
A		BY	A		BY	A		BY	

TIME	ORDER	CSE	SPEED	DEPTH	RECORD OF ALL EVENTS OF THE DAY	
18 - 21	23 - 29	30 - 32	33 - 36	37 - 40	41	77

2100-0000 (CONT'D)						
2122		5251		236	DFGMC	
2124				CO IS ON THE BRIDGE.		
2125	L244					
		5249		233	DFGMC	
2128				CO IS OFF THE BRIDGE		
2144				GETTING UNDERWAY CHECKLIST COMPLETE		
2149	R252					
2151		5252		238	DFGMC	
2300	L250					
		5250		235	DFGMC	
2320				[REDACTED] HAS THE CONN		
2340	R5253					
2354				WATCH PROPERLY RELIEVED BY [REDACTED]		
0000-0300						
2354				ASSUMED THE WATCH UNDERWAY AS BEFORE		
2357	L252					
2359				END OF DAY		

[REDACTED] (b) (6)

NFETP

SHIP'S DECK LOG SHEET

REPORT SYMBOL OPNAV 3100-10

IF CLASSIFIED STAMP
SECURITY MARKING HERE

USE BLACK INK TO FILL IN THIS LOG

SHIP TYPE				HULL NUMBER			YEAR	MONTH	ZONE	DAY	E	USS <u>JOHN FINN</u>	CLASS HANDL		
D	A	D,D,G	1,1,3	9	07	T	2,2	AT/PASSAGE FROM <u>SO CAL OP AREA</u> <u>ANALOG</u>		TO <u>JBPHI, HI</u>					
1	2	3	4	5	6	7	12	13	14	15	16	17	22	78	79

POSITION	ZONE	TIME	POSITION	ZONE	TIME	LEGEND
0800 L _____ BY _____			1200 L _____ BY _____			1 - CELESTIAL 2 - ELECTRONIC 3 - VISUAL 4 - D.R.
A _____ BY _____			A _____ BY _____			

TIME	ORDER	CSE	SPEED	DEPTH	RECORD OF ALL EVENTS OF THE DAY
18 - 21	23 - 29	30 - 32	33 - 36	37 - 40	41

TIME	ORDER	CSE	SPEED	DEPTH	RECORD OF ALL EVENTS OF THE DAY
					0000-0300 (CONT'D)
0000					CONTINUED THE WATCH UNDERWAY AS BEFORE. ENROUTE TO JBPHI IVO OF MID PACIFIC OCGAN. ENGINEERING PLANT STATUS IS AS FOLLOWS: GTM 1B, 2B ; 0FG 2, 3 ; LPAC 2 LAG, 3 LEAD, 1 STANDBY ; SWSP 3, 4, 5 ; A/C 1A, 2 ; F/P 9, 5 ; REEFER 2 : ONLINE. FPCON BRAVO SET, DARKENED SHIP AND MATERIAL CONDITION MODIFION ZUBRA IS SET THROUGHOUT THE SHIP. CO IS OFF THE BRIDGE. GOD IS (b) (6) SET IS 272 , DRIFT IS 0.7KTS TRAVELTS 393.4.NM.
0002	S 252			237	DFGMC
0009	L 251				
0011	S 251			233	DFGMC
0019	L 250				
0020	S 250			233	DFGMC
0022	L 248				
0024	S 240			231	DFGMC
0032	R 251				
0034	S 251			234	DFGMC
0049					STARTED OFFLINE HPU'S
0158					DISENGAGED RUDDER STABILIZATION ENGAGED STANDBY HPU'S SECURED STANDBY HPU'S
0200	R 252				
0203	S 252			233	DFGMC
0211	L 251				
	S 251			233	DFGMC
0215					CO IS ON THE BRIDGE CO IS OFF THE BRIDGE
0217	L 250				
0218	S 250			234	DFGMC

SHIP'S DECK LOG SHEET

IF CLASSIFIED STAMP
SECURITY MARKING HERE

USE BLACK INK TO FILL IN THIS LOG

SHIP TYPE: DDG HULL NUMBER: 1113
 YEAR: 9 MONTH: 07 ZONE: T DAY: 22 E
 USS JOHN FINN SO CAL OP AREA ANCHORAGE 170
 AT/PASSAGE FROM ANCHORAGE 170 TO JBPHH HI
 CLASS U HAWDL 78

POSITION	ZONE	TIME	POSITION	ZONE	TIME	POSITION	ZONE	TIME	LEGEND
0800			1200			2000			1 - CELESTIAL 2 - ELECTRONIC 3 - VISUAL 4 - D.R.
L		BY	L		BY	L		BY	
A		BY	A		BY	A		BY	

TIME	ORDER	CSE	SPEED	DEPTH	RECORD OF ALL EVENTS OF THE DAY
18 - 21	23 - 29	30 - 32	33 - 36	37 - 40	41

0000-0300 (CONT'D)

0228 (b) (6) HAS THE CONN.

0246 R254 (b) (6)

WATCH PROPERLY RELIEVED BY (b) (6)

0300 - 0800

0246 ASSUMED THE WATCH UNDERWAY AS BEFORE

235 DFGMC

NBS 0249 235 DFGMC SET 172° DRAIFT 6.5 KTS

0311 R250

0312 S250 238 DFGMC

0322 R252

0323 S252 237 DFGMC

NBS 0326 PERMISSION TO TRANSFER FUEL. TRANSFER FROM STORAGE TO SERVICE

0337 L251

0338 S251 233 DFGMC

0359 L250 SET 222° DRAIFT 1.0 KTS

0410 R251

0411 S251 234 DFGMC

0416 R252

0423 STERN LIGHT IS ON 2ND LIGHT

0429 STERN LIGHT IS OUT, NOT IAW RULES OF THE ROAD

0431 L251

0432 S251 233 DFGMC

0435 R252

0446 S252 234 DFGMC

0447 STARTED IACTA FOR DRY OUT

0503 L251

SHIP'S DECK LOG SHEET

IF CLASSIFIED STAMP
SECURITY MARKING HERE

USE BLACK INK TO FILL IN THIS LOG

SHIP TYPE				HULL NUMBER			YEAR	MONTH	ZONE	DAY	USS <u>JOHN FINN</u>	CLASS HANDL
D	A	1, 2, 3, 4	5, 6, 7	1, 2, 3, 4	5, 6, 7	9	0	T	2, 2	E	AT / PASSAGE FROM <u>SO CAL OP AREA</u> TO <u>PEARL HARBOR, HI</u>	

POSITION	ZONE	TIME	POSITION	ZONE	TIME	POSITION	ZONE	TIME	LEGEND 1 - CELESTIAL 2 - ELECTRONIC 3 - VISUAL 4 - D.R.
0800			1200			2000			
L		BY	L		BY	L		BY	
A		BY	A		BY	A		BY	

TIME	ORDER	CSE	SPEED	DEPTH	RECORD OF ALL EVENTS OF THE DAY
18 - 21	23 - 29	30 - 32	33 - 36	37 - 40	41

					0300 - 0600 (CONT'D)	77
0503		S241		233	DFGMC	
NES 0911					PLANNED 1A GTM ONLINE, 1A GTM 2B GTM ONLINE MAX SPEED 27 KTS	
0520	R252					
0521		S252		235	DFGMC	
0532					(b) (6) HAS THE COM	
0533					SET 202° DRAIFT 1.0 KTS	
0539	L251					
0540		S251		238	DFGMC	
0548	R255					
0549		S255		240	DFGMC.	
0600					WATCH PROPERLY RELIEVED BY (b) (6)	
					(b) (6)	
					0600 - 0900	
					ASSUMED THE WATCH UNDERWAY AS BEFORE.	
0701					SET 240.5, DRAIFT 0.7 ^{KTS} KTS	
0704	L254					
		S254		232	DFGMC	
0718					CO ON THE BRIDGE.	
0720					CO OFF THE BRIDGE.	
0731	R253					
0732				238		
0734	L254					
		S256		233	DFGMC.	
0740					SET 021.7, DRAIFT 0.4 KTS	
0742	L257					
	L247					
		S247		231	DFGMC.	

SHIP'S DECK LOG SHEET

IF CLASSIFIED STAMP
SECURITY MARKING HERE

USE BLACK INK TO FILL IN THIS LOG

SHIP TYPE DDG				HULL NUMBER 113		YEAR 9	MONTH 07	ZONE T	DAY 22	USS <u>JOHN FINN</u>	CLASS HANDL U
D	A	3	4	5	7	12	13-14	15	16-17	22	

POSITION	ZONE	TIME	POSITION	ZONE	TIME	POSITION	ZONE	TIME	LEGEND 1 - CELESTIAL 2 - ELECTRONIC 3 - VISUAL 4 - D.R.
0800			1200			2000			
L <u>29° 40.1 N</u>	<u>BY 2</u>		L _____	BY _____		L _____	BY _____		
A <u>134° 28.4 W</u>	<u>BY 2</u>		A _____	BY _____		A _____	BY _____		

TIME	ORDER	CSE	SPEED	DEPTH	RECORD OF ALL EVENTS OF THE DAY
18 - 21	23 - 29	30 - 32	33 - 36	37 - 40	41

					0900-0940 (CONT'D)	
0707					DEENERGIZED NAVIGATION LIGHTS.	
0710	R252					
		S252			235 DFGMC.	
0720	L251					
0721		S251			235 DFGMC.	
0749	L250					
0750		S250			234 DFGMC.	
0810	L249					
		S249			233 DFGMC.	
0812	R254					
0812		S254			232 DFGMC.	
0824	L250					
0825		S250			234 DFGMC.	
0829	R252					
0830		S252			234 DFGMC.	
0832					(b) (6) HAS THE CONN.	
0844					WATCH PROPERLY RELIEVED BY (b) (6)	
0844					(b) (6)	
0844					(b) (6)	
					0900-1200	
0844					ASSUMED THE WATCH UNDERWAY AS BEFORE.	
0917					RECEIVED DAILY POSITION REPORT.	
0936	L250					
		S250			233 DFGMC.	
0939					RECEIVED DAILY DRAFT REPORT	
					RECEIVED FUEL, OIL, AND WATER REPORT.	
0952					RECEIVED DAILY CYBER REPORT	
1005	R254					
		S254			239 DFGMC.	

note

SHIP'S DECK LOG SHEET

IF CLASSIFIED STAMP
SECURITY MARKING HERE

USE BLACK INK TO FILL IN THIS LOG

WWE

SHIP TYPE				HULL NUMBER		
D	A	D, D, G		1, 1, 3		
1	2	3	4	5	6	7

YEAR	MONTH	ZONE	DAY
9	07	T	2, 2
12	13-14	15	16-17

E

USS JOHN FNN

AT/PASSAGE FROM 10 CAL OP AREA
ANEMORPHIC

TO JRPHH, HI

CLASS	HANDL
U	/
78	79

POSITION	ZONE	TIME
0800		
L		BY
A		BY

POSITION	ZONE	TIME
1200		
L 28°38.6'N		BY Z
A 132°05.5'W		BY Z

POSITION	ZONE	TIME
2000		
L		BY
A		BY

LEGEND	
1 - CELESTIAL	
2 - ELECTRONIC	
3 - VISUAL	
4 - D.R.	

TIME	ORDER	CSE	SPEED	DEPTH	RECORD OF ALL EVENTS OF THE DAY
18 - 21	23 - 29	30 - 32	33 - 36	37 - 40	41

0900 - 1200 (CONT'D)

1024	L251				
1025		S251		235	DFGMC
1026	L244				
		S244		233	DFGMC
1041					RECEIVED DAILY ^{MAG REAR} ANEMORPHIC REPORT.
					RECEIVED DAILY BOAT REPORT.
1042	R250				
1043		S250		231	DFGMC
1054	L251				
1103		S251		234	DFGMC
1120					RECEIVED DAILY MUSKIE REPORT
1126					(b)(6) HAS THE CONIN
1157					WATCH PROPERLY RELIEVED BY (b)(6)
					(b)(6)
					X
					X

1200-1500

1157					ASSUMED THE WATCH UNDERWAY AS BEFORE
1200					STRUCK EIGHT BELLS ONTIME
1220	L249				
1221	S249			230	DFGMC
1232	R251				
1233	S251			234	DFGMC
1245					ENTERED DAMAGE CONTROL TRAINING TEAM ENVIRONMENT
1341	R254				
1343		S254		238	DFGMC
1348	L252				
1349		S252		236	DFGMC
1350					DISENGAGED RUDDER ROLL STABILIZATION

IF CLASSIFIED STAMP
SECURITY MARKING HERE

SHIP'S DECK LOG SHEET

REPORT SYMBOL OPNAV 3100-10

IF CLASSIFIED STAMP
SECURITY MARKING HERE

USE BLACK INK TO FILL IN THIS LOG

SHIP TYPE D A D D G				HULL NUMBER 1 1 3		YEAR 9 0	MONTH 7	ZONE T	DAY 2 2	USS <u>JOHN FINN</u>	CLASS HANDL V
						AT/PASSAGE FROM <u>SO CAL OP AREA ANCHORAGE</u>					
						TO <u>JBPHH, HI</u>					

POSITION	ZONE	TIME	POSITION	ZONE	TIME	POSITION	ZONE	TIME	LEGEND 1 - CELESTIAL 2 - ELECTRONIC 3 - VISUAL 4 - D.R.
0800			1200			2000			
L		BY	L		BY	L		BY	
A		BY	A		BY	A		BY	

TIME	ORDER	CSE	SPEED	DEPTH	RECORD OF ALL EVENTS OF THE DAY
18 - 21	23 - 29	30 - 32	33 - 36	37 - 40	41

TIME	ORDER	CSE	SPEED	DEPTH	RECORD OF ALL EVENTS OF THE DAY
					1200-1500 (CONT'D)
1425					(b) (6) HAS THE CONN
1430	RSTR253				
	L251				
		S251			236 DFGMC
1454					WATCH PROPERLY RELIEVED BY (b) (6)
					1500-1800
1454					ASSUMED THE WATCH UNDERWAY AS BEFORE
1459					SECURED FROM DCIT ENVIRONMENT
1506	R253				
1507		S253			236 DFGMC
1509					SECURED FROM COMBAT SYSTEMS LAUNCHES GUIS RESUMED
1512					245 SET 0.9 KTS DRAFT
1522	L252				
1523		S252			237 DFGMC
1527					XO ON THE BRIDGE
1535	L251				
		S251			235 DFGMC
1546					XO OFF THE BRIDGE
1556					PERMISSION TO STRIKE AND FLIGHT OPS TASK
1604					SET 259° DRAFT 1.0 KTS
1615	L251				
		S251			236 DFGMC
1641					CO IS ON THE BRIDGE
1645					CO IS OFF THE BRIDGE
1702					SET 212° DRAFT 0.3 KTS
1706	R252				
1707		S252			237 DFGMC

SHIP'S DECK LOG SHEET

IF CLASSIFIED STAMP
SECURITY MARKING HERE

USE BLACK INK TO FILL IN THIS LOG

SHIP TYPE				HULL NUMBER		
D	A	D, D, G		1, 1, 3		
1	2	3	4	5	6	7

YEAR	MONTH	ZONE	DAY
9	0, 7	T	2, 2
12	13-14	15	16-17

E

USS JOHN FINN
AT/PASSAGE FROM SO CAL OP AREA
TO JAP/H, HI

CLASS	HANDL
U	
78	79

POSITION	ZONE	TIME
0800		
L		BY
A		BY

POSITION	ZONE	TIME
1200		
L		BY
A		BY

POSITION	ZONE	TIME
2000		
L		BY
A		BY

LEGEND
1 - CELESTIAL
2 - ELECTRONIC
3 - VISUAL
4 - D.R.

TIME ORDER CSE SPEED DEPTH RECORD OF ALL EVENTS OF THE DAY

TIME	ORDER	CSE	SPEED	DEPTH	RECORD OF ALL EVENTS OF THE DAY
18 - 21	23 - 29	30 - 32	33 - 36	37 - 40	41
					1500 - 1800 (CONT'D)
1734				(b) (6)	FINN THE COM
1747					WATCH PROPERLY RELIEVED BY (b) (6)
					X (b) (6)
					X (b) (6)
					1800 - 2100
1747					ASSUMED THE WATCH UNDERWAY AS BEFORE.
1801	L251				
1802		S251		237	DFGMC
1807					WATCH PROPERLY RELIEVED BY (b) (6)
					(b) (6)
					1800 - 2100 (CONT'D)
1807					ASSUMED THE WATCH UNDERWAY AS BEFORE.
1858					WATCH PROPERLY RELIEVED BY (b) (6)
					X (b) (6)
					X (b) (6)
					1800 - 2100 (CONT'D)
1858					ASSUMED THE WATCH UNDERWAY AS BEFORE.
081901					TRANSFERRED FUEL FROM STORAGE SERVICE TO SERVICE
1913					WATCH PROPERLY RELIEVED BY (b) (6)
					(b) (6)
					1800 - 2100 (CONT'D)
1913					ASSUMED THE WATCH UNDERWAY AS BEFORE.
1919					WATCH PROPERLY RELIEVED BY (b) (6)
					(b) (6)

SHIP'S DECK LOG SHEET

IF CLASSIFIED STAMP
SECURITY MARKING HERE

USE BLACK INK TO FILL IN THIS LOG

USS JOHN FINN

AT/PASSAGE FROM SOCAL OPAPEA

TO JBPHH, HI

SHIP TYPE: DDG HULL NUMBER: 113

YEAR: 9 MONTH: 7 ZONE: T DAY: 22

CLASS: HAWDL:

POSITION	ZONE	TIME	POSITION	ZONE	TIME	POSITION	ZONE	TIME	LEGEND
0800			1200			2000			1 - CELESTIAL
L		BY	L		BY	L	<u>21° 42.6 N</u>	BY <u>Z</u>	2 - ELECTRONIC
A		BY	A		BY	A	<u>135° 19.8 W</u>	BY <u>2</u>	3 - VISUAL
									4 - D.R.

TIME	ORDER	CSE	SPEED	DEPTH	RECORD OF ALL EVENTS OF THE DAY
18 - 21	23 - 29	30 - 32	33 - 36	37 - 40	41

					1800 - 2100 (CONT'D)
					(b) (6)
					1800 - 2100 (CONT'D)
1919					ASSUMED THE WATCH UNDERWAY AS BEFORE.
1953					SET <u>221.5°</u> , DRIFT <u>1.0 KTS.</u>
2032					(b) (6) HAS THE CONN.
2050	R254				
		5254		242	DFGMC
2052					WATCH PROPERLY RELINQUISHED BY (b) (6)
					(b) (6)
					2100 - 0000
2052					ASSUMED THE WATCH UNDERWAY AS BEFORE.
2106					CO IS ON THE BRIDGE.
2107	L252				
2108					DARKENED SHIP. ENERGIZED NAV LIGHTS
		5252		234	DFGMC
					CO IS OFF THE BRIDGE
2200					RETARDED CLOCKS 1 HOUR <u>to +00</u>
2125					CO IS ON THE BRIDGE.
2137	L10R				
2139	SAYG	207			
					27° 24.0 136° 23.6 UNKNOWN FLASHING OBJECT
					SPOTTED IN THE WATER OFF THE ^{STARBOARD} PORT BEAM, APPEARED
					TO BC MARKING BUOYS, UNKNOWN VESSEL SPOTTED
					100 BUOYS, MIMSI # SHOWED "IRON LADY". CPA
					SHOWED APPROXIMATELY 9 NM OFF PORT BEAM.
2145	R260				
		5260		245	DFGMC

IF CLASSIFIED STAMP
SECURITY MARKING HERE

SHIP'S DECK LOG SHEET

IF CLASSIFIED STAMP
SECURITY MARKING HERE

USE BLACK INK TO FILL IN THIS LOG

VW

SHIP TYPE				HULL NUMBER		
D	A	D,D,G		1	1	3
1	2	3	4	5	6	7

YEAR	MONTH	ZONE	DAY
9	07	12	22
12	13-14	15	16-17

E

USS JOHN FENN
 SO CAL UP AREA
 AT/PASSAGE FROM APCORADO
 TO JRPHH, HI

CLASS	HANDL
U	
78	79

POSITION	ZONE	TIME
0800		
L		BY
A		BY

POSITION	ZONE	TIME
1200		
L		BY
A		BY

POSITION	ZONE	TIME
2000		
L		BY
A		BY

LEGEND
 1 - CELESTIAL
 2 - ELECTRONIC
 3 - VISUAL
 4 - D.R.

TIME	ORDER	CSE	SPEED	DEPTH	RECORD OF ALL EVENTS OF THE DAY
18 - 21	23 - 29	30 - 32	33 - 35	37 - 40	41

					2100-0000 (CONT'D)
2147					CO OFF THE BRIDGE.
2208	L252				
2209		S252			
2301	L250				
2302		S250			2301 DFGMC
2318					(b)(6) HAS THE CONN
	AAF		21		
2320	R253				
		S253			
2328	L252				
2330	S252				235 DFGMC
2349	L250				
	S250				236 DFGMC
2356					WATCH PROPERLY RELIEVED BY (b)(6)
					(b)(6)

					0000-0300
2356					ASSUMED THE WATCH UNDERWAY AS BEFORE
2359					END OF DAY

(b)(6)

NFETP

SHIP'S DECK LOG SHEET

IF CLASSIFIED STAMP
SECURITY MARKING HERE

USE BLACK INK TO FILL IN THIS LOG

USS JOHN FINN CLASS U / HANDL 78
 AT / PASSAGE FROM 50 CAL OP AREA ANCHORAGE
 TO JBPHE, HI

SHIP TYPE: DDG HULL NUMBER: 113
 YEAR: 90 MONTH: 7 ZONE: 16 DAY: 22
 E

POSITION	ZONE	TIME	POSITION	ZONE	TIME	POSITION	ZONE	TIME	LEGEND
0800			1200			2000			1 - CELESTIAL
L _____	BY _____		L _____	BY _____		L _____	BY _____		2 - ELECTRONIC
λ _____	BY _____		λ _____	BY _____		λ _____	BY _____		3 - VISUAL
									4 - D.R.

TIME	ORDER	CSE	SPEED	DEPTH	RECORD OF ALL EVENTS OF THE DAY
18 - 21	23 - 29	30 - 32	33 - 36	37 - 40	41

					0000-0300 (CONT'D)
					CONTINUED THE WATCH UNDERWAY AS BEFORE
					STEAMING INDEPENDENTLY IVO MID PACIFIC
					OCEAN. ENGINEERING PLANT STATUS IS AS FOLLOWS
					GTM 2A,1A; GTG 2,3; A/C 1A,2; FP 4,5; SWSP 3,4,5;
					LPAC: 3 LEAD, 2 LAG, 1 STANDBY; REEFER 2 ONLINE.
					FORCE PROTECTION CONDITION BRAVO, DARKENED
					SHIP AND MATERIAL CONDITION MODIFIED ZEBRA
					IS SET THROUGHOUT THE SHIP. CO IS OFF THE BRIDGE.
					OOD IS (b) (6) SET IS 005°; DRIFT IS 0.6 KTS
					TRAVELED 551.6 NM.
0009	R251				
	S251				236 DFGMC
0029	AAF				
	AAF		20		
0110					TRANSFERRED FUEL FROM STORAGE TO SERVICE
0118	R253				
	S253				236 DFGMC
0133	L252				
0134	S252				237 DFGMC
*0137					CO IS ON THE BRIDGE
0218					TAGGED OUT 1B GTM FOR WATER WASH
	L251				
0219	S251				235 DFGMC
0231					(b) (6) HAS THE CONN.
0237	L250				
0238	S250				234 DFGMC
0249					WATCH PROBABLY RELIEVED BY (b) (6)

SHIP'S DECK LOG SHEET

IF CLASSIFIED STAMP
SECURITY MARKING HERE

USE BLACK INK TO FILL IN THIS LOG

NBS

SHIP TYPE				HULL NUMBER			YEAR	MONTH	ZONE	DAY			
D	A	D	D	G	1	1	3	9	0	7	U	2	3
1	2	3	4	5	6	7	12	13-14	15	16-17	18	19	20

USS JOHN FINN

AF/PASSAGE FROM SU CAL OP AREA

TO A JDPHH, HI

CLASS	HANDL
<input checked="" type="checkbox"/>	<input checked="" type="checkbox"/>
78	79

POSITION	ZONE	TIME	POSITION	ZONE	TIME	POSITION	ZONE	TIME	LEGEND
0800			1200			2000			1 - CELESTIAL
L		BY	L		BY	L		BY	2 - ELECTRONIC
A		BY	A		BY	A		BY	3 - VISUAL
									4 - D.R.

TIME	ORDER	CSE	SPEED	DEPTH	RECORD OF ALL EVENTS OF THE DAY
18 - 21	23 - 29	30 - 32	33 - 36	37 - 40	41
					0700 - 0600
0249					ASSUMED THE WATCH UNDERWAY AS BEFORE
0345					CO IS ON THE BRIDGE
0255	R 251				
0256		5251			216 DFGMC
0310					SET 232° DRIFT 0.4 KTS
0315	R 252				
0316		5252			237 DFGMC
0343	AAF		21		
0430					STARTED 1A GTM FOR DAY OUT
0431					SET 053° DRIFT 0.3 KTS
0442					PLACED 1A GTM ONLINE; COMMENCED NORMAL COUL DOWN ON 1A GTM; 1A, 2A ONLINE SPLIT PLANT MAY SPEED 27 KTS
0452					SET 119° DRIFT 0.2 KTS
0453	R 253				
0454		5253			235 DFGMC
0514	L 250				
0515					SET 0250° DRIFT 0.3 KTS
		5250			235 DFGMC
0523	R 251				
0524		5251			236 DFGMC
0525	R 252				
0626		5252			235 DFGMC
0535					(b) (6) HAS THE PUMP
0542	R 254				
0555	L 252				
0557		5252			237 DFGMC
0558					WATCH PROPERLY RELIEVED BY (b) (6)
					X (b) (6)
					X (b) (6)

SHIP'S DECK LOG SHEET

REPORT SYMBOL OPNAV 3100-10

IF CLASSIFIED STAMP
SECURITY MARKING HERE

USE BLACK INK TO FILL IN THIS LOG

SHIP TYPE D A D D G				HULL NUMBER 1 1 3		
1	2	3	4	5	6	7

YEAR 9 0 7	MONTH 1 1	ZONE U	DAY 2 3
12	13 - 14	15	16 - 17

E

USS JOHN FINN
 AT / PASSAGE FROM SOCAL CPAREA
 TO JBRPHH, HI

CLASS	HANDL
U	/
78	79

POSITION	ZONE	TIME	POSITION	ZONE	TIME	POSITION	ZONE	TIME	LEGEND
0800			1200			2000			1 - CELESTIAL
L	20° 15.8 N	BY 2	/			L		BY	2 - ELECTRONIC
A	140° 22.4 W	BY 2	/			A		BY	3 - VISUAL
			/						4 - D.R.

TIME	ORDER	CSE	SPEED	DEPTH	RECORD OF ALL EVENTS OF THE DAY
18 - 21	23 - 29	30 - 32	33 - 36	37 - 40	41
0600 - 0900					
0558					ASSUMED THE WATCH UNDERWAY AS BEFORE.
0604					DEENERGIZED NAVIGATION LIGHTS.
0647					CO ON THE BRIDGE.
0649					TRANSFERRED FUEL FROM STORAGE TO SERVICE.
0650					CO OFF THE BRIDGE.
0707	R255				
0710					SET 238°, DRIFT 0.4 KNOTS.
0714	L253				
0715		S253			238 DFGMC.
0809					SET 244°, DRIFT 0.5 KNOTS.
0830	L252				
0835		S252			238 DFGMC.
0840	AAF		24		(b)(6) HAS THE CONN.
0851					WATCH PROPERLY RELIEVED BY (b)(6)
0900 - 1200					
0851					ASSUMED THE WATCH P UNDERWAY AS BEFORE
0930					SHIP ENTERED A DCTT ENVIRONMENT
1000					RECEIVED DAILY BOAT REPORT
1024					SECURED FROM A DCTT ENVIRONMENT.
1030					RECEIVED DAILY MUSTER REPORT
1031					COMBAT SYSTEMS CASUALTY LOSS OF NIPR IP
1037					SECURED (COMBAT) (b)(6) FOR THE SYSTEMS CASUALTY LOSS OF NIPR IP
1038					RECEIVED DAILY FUEL, OIL, WATER REPORT
1038					
1038					
1042					
1042					RECEIVED DAILY MAINTENANCE REPORT

SHIP'S DECK LOG SHEET

IF CLASSIFIED STAMP
SECURITY MARKING HERE

USE BLACK INK TO FILL IN THIS LOG

WME

SHIP TYPE				HULL NUMBER		
D	A	D	D	G		
1	2	3	4	5	6	7
				1, 1, 3		

YEAR	MONTH	ZONE	DAY
9	0	7	U
12	13	14	15
16	17		

E

USS JOHN FINN
AT / PASSAGE FROM SO CAL OP
TO ARCA

CLASS	HANDL
U	
78	79

POSITION	ZONE	TIME
0800		
L		BY
A		BY

POSITION	ZONE	TIME
1200		
L	25° 58.2' N	BY 2
A	141° 26.2' W	BY 2

POSITION	ZONE	TIME
2000		
L		BY
A		BY

LEGEND
1 - CELESTIAL
2 - ELECTRONIC
3 - VISUAL
4 - D.R.

TIME	ORDER	CSE	SPEED	DEPTH	RECORD OF ALL EVENTS OF THE DAY
18 - 21	23 - 29	30 - 32	33 - 36	37 - 40	41
					0900 - 1200 (CONT'D)
1114					RECEIVED DAILY POSITION REPORT
1118					(b) (6) HAS THE CONN
1157					WATCH PROPERLY RELIEVED BY (b) (6)
					1200 - 1500
1157					ASSUMED THE WATCH UNDERWAY AS BEFORE
1200					STRUCK EIGHT BELLS ON TIME
1215	L251				
					STARTED 1A, 2B GTM
1216	S251				236 DFGMC
1228	R252				
1229	S252				241 DFGMC
1248					TRANSFERRED THRUST CONTROL TO CCS
1250					COMMENCED FULL POWER RUN
	AAF				
1254	R254				
1256	AAF		27		
1304					CO IS ON THE BRIDGE
1306	L252				
	S252				236 DFGMC
1309	AAFLK				
1312					XO IS ON THE BRIDGE
1316	R254				
* 1317	S254				240 DFGMC
1347	L253				
* 1320					XO IS OFF THE BRIDGE
1401	R255				
1402	S255				241 DFGMC

IF CLASSIFIED STAMP
SECURITY MARKING HERE

SHIP'S DECK LOG SHEET

IF CLASSIFIED STAMP
SECURITY MARKING HERE

USE BLACK INK TO FILL IN THIS LOG

USS JOHN FINN
 AT/PASSAGE FROM SOCALOPAREA
 TO JBPHH, HI

CLASS	HANDL
U	
78	79

SHIP TYPE				HULL NUMBER		
D	A	DOG		113		
1	2	3	4	5	6	7

YEAR	MONTH	ZONE	DAY
9	07	F	23
12	13-14	15	16-17

E

POSITION	ZONE	TIME	POSITION	ZONE	TIME	POSITION	ZONE	TIME	LEGEND
0800			1200			2000			1 - CELESTIAL
L		BY	L		BY	L		BY	2 - ELECTRONIC
A		BY	A		BY	A		BY	3 - VISUAL
									4 - D.R.

TIME	ORDER	CSE	SPEED	DEPTH	RECORD OF ALL EVENTS OF THE DAY
18 - 21	23 - 29	30 - 32	33 - 36	37 - 40	41

1200-1500 (CONT'D)

1408	L254				
1409	S254			241	DFGMC
1419	L252				
	S252			238	DFGMC
1425	L253				
	RAMID				
1426	ABF				

*1428				(b) (6)	HAS THE COMM
1451					CO OFF THE BRIDGE
1453	R245				
1455					WATCH PROPERLY RELIEVED IS (b) (6)
					(b) (6)

1500 - 1800

1455					ASIGN THE WATCH UNDERWAY AS BEFORE
1501					PERMISSION TO TRANSFER FUEL FROM FWD TO AFT
1503					SHIFTED THRUST CONTROL FROM CCS TO BRIDGE
1504					TESTED FOR POSITIVE RUDDER CONTROL
1505	HAF		20		
*1449	HAF				
1513				2A 1B	ONLINE, SPLIT PLANT MAX PLANT 27 KTS
1516	R251				
1536	R252				
1537		S252		238	DFGMC
ABS 1545					PERMISSION TO TRANSFER ^{JSP FROM} FROM STORAGE TO SERVICE
1549					SET 255° DRAIFT 1.2 KTS
1609					COMPUTER GYRO ERROR BY AZIMUTH TO BE 0.1°
1608					SET 198° DRAIFT 0.9 KTS
1614	R253				

SHIP'S DECK LOG SHEET

IF CLASSIFIED STAMP
SECURITY MARKING HERE

USE BLACK INK TO FILL IN THIS LOG

SHIP TYPE				HULL NUMBER			YEAR	MONTH	ZONE	DAY	E	USS <u>JOHN FINN</u>	CLASS HANDL	
D	A	0, 0, 6	1, 1, 3	9	07	U	23	AT / PASSAGE FROM <u>SO CAL OP NAEA</u>		TO <u>JBPHH, HI</u>				
1	2	3	4	5	6	7	12	13-14	15	16-17	22		78	79

POSITION	ZONE	TIME	POSITION	ZONE	TIME	POSITION	ZONE	TIME	LEGEND 1 - CELESTIAL 2 - ELECTRONIC 3 - VISUAL 4 - D.R.
0800			1200			2000			
L		BY	L		BY	L		BY	
A		BY	A		BY	A		BY	

TIME	ORDER	CSE	SPEED	DEPTH	RECORD OF ALL EVENTS OF THE DAY
18 - 21	23 - 29	30 - 32	33 - 36	37 - 40	41

					1500 - 1800 (CONT'D)
1616		S253		239	DFGMC
1630					SEC ALARMED AFT STATION PRIMARY LAN THROUST COMMUNICATIONS FAILURE, AFT STATION TO MASTER TC PRIMARY LAN COMMUNICATIONS FAILURE
1659	L 251				
		S251		236	DFGMC
1707	L 250				
1708					
1709					
1710		S250		237	DFGMC
1721	L 249				
1722		S249		233	DFGMC
1734	R 250				
1735		S250		230	DFGMC
					(b) (6) HAS THE CONN
1742	R 253				
		S253		238	DFGMC
1755	L 251				
		S251		237	DFGMC
1801					WATCH PROPERLY RELIEVED BY (b) (6)
					X (b) (6)
					X (b) (6)
					1800 - 2100
1801					ASSUMED THE WATCH UNDERWAY AS BEFORE.
	L 249				
1802		S249		230	DFGMC.
1815	R 252				
1817		S252		238	DFGMC.
1833	L 250				
		S250		230	DFGMC.
ay 1850					WATCH PROPERLY RELIEVED BY (b) (6)

SHIP'S DECK LOG SHEET

IF CLASSIFIED STAMP
SECURITY MARKING HERE

USE BLACK INK TO FILL IN THIS LOG

D	A	DD	G	1	1	3	9	07	4	23	E	
1	2	3	4	5	6	7	12	13-14	15	16-17	22	

SHIP TYPE: DDG HULL NUMBER: 113

YEAR: 9 MONTH: 07 ZONE: 4 DAY: 23

USS JOHN FINN

AT/PASSAGE FROM SOCAL DPAREA

TO JBRHH, HI

CLASS	HANDL
U	/
78	79

POSITION	ZONE	TIME	POSITION	ZONE	TIME	LEGEND 1 - CELESTIAL 2 - ELECTRONIC 3 - VISUAL 4 - D.R.
0800			1200			
L		BY	L		BY	
A		BY	A		BY	

TIME	ORDER	CSE	SPEED	DEPTH	RECORD OF ALL EVENTS OF THE DAY	
18 - 21	23 - 29	30 - 32	33 - 36	37 - 40	41	77
					1800 - 2100 (CONT'D)	
					(b) (6)	
					1800 - 2100 (CONT'D)	
1850					ASSUMED THE WATCH UNDERWAY AS BEFORE.	
1854					CO ON THE BRIDGE.	
1854					CO OFF THE BRIDGE.	
	R252					
1857		S252		238	DFGMC.	
1905					SET 289°, DRIFT 1.0 KTS	
1907	AAF		24			
1918					WATCH PROPERLY RELIEVED BY	(b) (6)
					X	(b) (6)
					X	(b) (6)
					1800 - 2100 (CONT'D)	
1918					ASSUMED THE WATCH UNDERWAY AS BEFORE.	
1921	R258					
1924		S258		238	DFGMC.	
1935	R255					
1934		S255		241	DFGMC.	
* 1943	L 251					
		S251		238	DFGMC.	
1910	L 250					
				235	DFGMC	
* 2000					RETARDED CLOCK ONE HOUR, TIME ZONE +9V.	
1914	R252					
1910		S252		237	DFGMC.	
1943					ENERGIZED NAVIGATIONS LIGHTS.	
1958	L250					

SHIP'S DECK LOG SHEET

IF CLASSIFIED STAMP
SECURITY MARKING HERE

USE BLACK INK TO FILL IN THIS LOG

SHIP TYPE DDG				HULL NUMBER 113		YEAR 9	MONTH 07	ZONE V	DAY 23	USS <u>JOHN FINN</u>	AT/PASSAGE FROM <u>SOCALOPAREA</u>	TO <u>JBPHH, HI</u>	CLASS U	HANDL U
D	A	DDG		113		9	07	V	23					
1	2	3	4	5	7	12	13-14	15	16-17	22				

POSITION	ZONE	TIME	POSITION	ZONE	TIME	POSITION	ZONE	TIME	LEGEND
0800 L _____ BY _____			1200 L _____ BY _____			2000 L <u>24°57.7 N</u> BY <u>2</u>			1 - CELESTIAL
_____ BY _____			_____ BY _____			A <u>145° 01.3 W</u> BY <u>2</u>			2 - ELECTRONIC
									3 - VISUAL
									4 - D.R.

TIME	ORDER	CSE	SPEED	DEPTH	RECORD OF ALL EVENTS OF THE DAY
18 - 21	23 - 29	30 - 32	33 - 36	37 - 40	41

1800-2100 (CONT'D)					
1959		S250		234	DFGMC
2003				TRANSFERRED FUEL FROM STORAGE TO SERVICE.	
2005	R252				
SET 233.5°, DRIFT 1.1 KNOTS.					
2006		S252		237	DFGMC.
2010	L250				
2011		S250		235	DFGMC.
2024	R252				
2024		S252		238	DFGMC.
2030				(b) (6) HAS THE CONN.	
2051	L250				
2052		S250		235	DFGMC
2053				WATCH PROPERLY RELIEVED BY (b) (6)	
2100-0000					
2053				ASSUMED THE WATCH UNDERWAY AS BEFORE.	
2104	R252				
2110		S252		239	DFGMC
2140	L250				
2141	L249				
2142		S249		234	DFGMC
2144	R250				
2200-0000					
2200	R253			235	DFGMC
2200-0000					
2223		S253		237	DFGMC
2223				ENGAGE RUDDER ROLL STABILIZATION.	
2258				CO IS ON THE BRIDGE.	
				CO IS OFF THE BRIDGE.	

SHIP'S DECK LOG SHEET

IF CLASSIFIED STAMP
SECURITY MARKING HERE

USE BLACK INK TO FILL IN THIS LOG

Note

SHIP TYPE				HULL NUMBER			
1	2	3	4	5	6	7	
D	A	D	D	G			
					1	1	3

YEAR		MONTH		ZONE		DAY	
9	0	7	4	2	3		

E

USS JOHN FINN

AT/PASSAGE FROM SO CAL OP AREA

TO JRPHH, HI

CLASS		HANDL	
U			
78	79		

POSITION	ZONE	TIME
0800		
L		BY
A		BY

POSITION	ZONE	TIME
1200		
L		BY
A		BY

POSITION	ZONE	TIME
2000		
L		BY
A		BY

LEGEND

- 1 - CELESTIAL
- 2 - ELECTRONIC
- 3 - VISUAL
- 4 - D.R.

TIME	ORDER	CSE	SPEED	DEPTH	RECORD OF ALL EVENTS OF THE DAY
18 - 21	23 - 29	30 - 32	33 - 36	37 - 40	41

2100 - 0000 (CONT'D)

2315

(b) (6)

HAS THE CONN

2335 R252

2336 S252

234 DFGMC

WATCH PROPERLY RELIEVED BY

(b) (6)

0000 - 0300

2350

ASSUMED THE WATCH UNDERWAY AS BEFORE

2357 L250

2358 S250

237 DFGMC

2359

END OF DAY

(b) (6)

NFETP

SHIP'S DECK LOG SHEET

REPORT SYMBOL OPNAV 3100-10

IF CLASSIFIED STAMP
SECURITY MARKING HERE

USE BLACK INK TO FILL IN THIS LOG

SHIP TYPE				HULL NUMBER			YEAR	MONTH	ZONE	DAY	E	CLASS	HANDL
D	A	D, D, G		1, 1, 3	9	0, 7	4	2, 4	E	U		78	79
1	2	3	4	5 - 7	12	13 - 14	15	16 - 17	22			78	79

USS JOHN FINN
 AT/PASSAGE FROM SO CAL OP AREA
 TO JSPHH, HI

POSITION	ZONE	TIME	LEGEND
0800 L _____ BY _____ A _____ BY _____			1 - CELESTIAL 2 - ELECTRONIC 3 - VISUAL 4 - D.R.
1200 L _____ BY _____ A _____ BY _____			
2000 L _____ BY _____ A _____ BY _____			

TIME	ORDER	CSE	SPEED	DEPTH	RECORD OF ALL EVENTS OF THE DAY
18 - 21	23 - 29	30 - 32	33 - 36	37 - 40	41

					0000-0300 (CONT'D)	
0000					CONTINUED THE WATCH UNDERWAY AS BEFORE.	
					ENROUTE TO JSPHH STEAMING INDEPENDENTLY	
					I/O MIDDLE PACIFIC OCEAN. ENGINEERING PLANT	
					STATUS IS AS FOLLOWS: GFM 2A, B; GFG 2, 3;	
					LPAC 2 LAG, 3 LEAD, 1 STANDBY; SWSP	
					1, 2, 3; A/CIA, 2; F/P, 6; REEFER 2: ONLINE.	
					FPCON BRANG SET, DARKENED SHIP AND MATERIAL	
					CONDITION MODIFIED ZULTRA IS SET THROUGHOUT	
					THE SHIP. CO IS OFF THE BRIDGE. OGD IS	(b) (6)
					Set is 247°, DRIFT IS 1.8 KTS TRAVELIN	
					419 NM.	
0014					POSSIBLE DEGRADED SENSOR OF STW; CO AND	
					NAVIGATOR NOTIFIED	
0017					STERN LIGHT ON #2 SECONDARY FILAMENT	
0019	R252					
0027	S252			242	DFGMC	
0047	L250					
0049					DISENGAGED RUDER ROLL STABILIZATION	
0050	S250			236	DFGMC	
0057	R252					
0108					SET 035° + 8 KTS DRIFT IS 1.8 KTS	
0133	L250					
0135	S250			235	DFGMC	
0154	L252					
0205	L250					
0212					SET 243°; DRIFT IS 1.1 KTS	
0222	L252					
0224	S252			245	DFGMC	
0228					(b) (6) HAS THE CONN	
0253					WATCH PROPERLY RELIEVED BY LT SITES	

SHIP'S DECK LOG SHEET

IF CLASSIFIED STAMP
SECURITY MARKING HERE

USE BLACK INK TO FILL IN THIS LOG

SHIP TYPE: D, D 6 HULL NUMBER: 113 YEAR: 9 MONTH: 07 ZONE: 4 DAY: 24 E

USS JOHN FINN AT / PASSAGE FROM SO CALOPEA TO JARHH, HI

CLASS: HANDL:

POSITION	ZONE	TIME	POSITION	ZONE	TIME	POSITION	ZONE	TIME	LEGEND
0800			1200			2000			1 - CELESTIAL 2 - ELECTRONIC 3 - VISUAL 4 - D.R.
L _____		BY _____	L _____		BY _____	L _____		BY _____	
A _____		BY _____	A _____		BY _____	A _____		BY _____	

TIME	ORDER	CSE	SPEED	DEPTH	RECORD OF ALL EVENTS OF THE DAY
18 - 21	23 - 29	30 - 32	33 - 36	37 - 40	41

					0800 - 0830 (CONT'D)
					(b) (6)
					0830 - 0830
0253					ASSUMED THE WATCH UNDERWAY AS BEFORE.
0255	R 252				
0256		5252		239 DFGMC	
0309					VIDEO FAILED ALARM ON COMN1, LOST RADAR ON COMN1
0336	L 252				
0337		5252		238 DFGMC	
0344	L 251				
0346		5251		237 DFGMC	
0347					RADAR REGAINED ON COMN1
0348					ENGAGED AVULDER ROLL STABILIZATION
0414	R 254				
0415		5254		242 DFGMC	
0421					SET 164° DAILY OIL KTS
0429	L 253				
0430		5253		235 DFGMC	
0435	L 251				
0436		5251		234 DFGMC	
0444					DIS ENGAGED AVULDER ROLL STABILIZATION
0504	L 250				
0505		5250		239 DFGMC	
0509	L 248				
0510		5248		234 DFGMC	
0519	R 250				
0520		5250		234 DFGMC	
0538					(b) (6) HAS THE COMN1
0549	L 249				

SHIP'S DECK LOG SHEET

IF CLASSIFIED STAMP
SECURITY MARKING HERE

USE BLACK INK TO FILL IN THIS LOG

SHIP TYPE				HULL NUMBER			YEAR	MONTH	ZONE	DAY	USS <u>JOHN FINN</u>	<table border="1" style="width: 50px; height: 50px; border-collapse: collapse;"> <tr> <td style="writing-mode: vertical-rl; transform: rotate(180deg);">CLASS</td> <td style="writing-mode: vertical-rl; transform: rotate(180deg);">HANDL</td> </tr> <tr> <td style="text-align: center;">U</td> <td style="text-align: center;">✓</td> </tr> <tr> <td style="text-align: center;">78</td> <td style="text-align: center;">79</td> </tr> </table>	CLASS	HANDL	U	✓	78	79
CLASS	HANDL																	
U	✓																	
78	79																	
D	A	D, D	6	1, 1, 3	9	0, 7	V	2, 4	E	AT/PASSAGE FROM <u>SO CAL OP AREA</u>								
1	2	3	4	5 - 7	12	13 - 14	15	16 - 17	22	TO <u>28PTHI, HI</u>								

POSITION	ZONE	TIME	POSITION	ZONE	TIME	POSITION	ZONE	TIME	LEGEND
0800			1200			2000			1 - CELESTIAL
L _____		BY _____	L _____		BY _____	L _____		BY _____	2 - ELECTRONIC
A _____		BY _____	A _____		BY _____	A _____		BY _____	3 - VISUAL
									4 - D.R.

TIME	ORDER	CSE	SPEED	DEPTH	RECORD OF ALL EVENTS OF THE DAY
18 - 21	23 - 29	30 - 32	33 - 36	37 - 40	41

					0730 - 0800 (CONT'D)	77
0540		S249		237	DFGMC	
0551	R250					
		S250		236	DFGMC.	
0558					WATCH PROPERLY RELIEVED BY (b) (6)	
					X	
					X	
					0600 - 0900	
0558					ASSUMED THE WATCH UNDERWAY AS BEFORE.	
0600	R252					
		S252		239	DFGMC.	
0614					DEENERGIZED NAVIGATION LIGHTS.	
0625	L250					
		S250		237	DFGMC.	
0624					CO ON THE BRIDGE.	
0632	R251					
		S251		238	DFGMC.	
					CO OFF THE BRIDGE.	
0643	R252					
0644		S252		239	DFGMC.	
0700	L249					
0707		S249		235	DFGMC.	
0710	R252					
		S252		239	DFGMC.	
0714	L251					
0715		S251		237	DFGMC.	
0720	L250					
		S250		236	DFGMC.	
0724					COMMENCED CRASH BACK MANEUVERS.	
0727					CO ON THE BRIDGE.	

SHIP'S DECK LOG SHEET

IF CLASSIFIED STAMP
SECURITY MARKING HERE

USE BLACK INK TO FILL IN THIS LOG

SHIP TYPE				HULL NUMBER			YEAR	MONTH	ZONE	DAY	USS <u>JOHN FINN</u>	CLASS HANDL
D	A	DD	G	1	1	3	9	07	V	24	AT / PASSAGE FROM <u>SIXAL OPAAREA</u>	
1	2	3	4	5	6	7	12	13-14	15	16-17	22	TO <u>JBPHH, HI</u>

POSITION	ZONE	TIME	LEGEND
0800 L <u>23° 31.1 N</u> BY <u>2</u>			1 - CELESTIAL
A <u>149° 51.2 W</u> BY <u>2</u>			2 - ELECTRONIC
			3 - VISUAL
			4 - D.R.

TIME	ORDER	CSE	SPEED	DEPTH	RECORD OF ALL EVENTS OF THE DAY
18 - 21	23 - 29	30 - 32	33 - 36	37 - 40	41
77					
0600 - 0900 (CONT'D)					
0728	RAMD				
	ABF				
0731	AAF		23		
					LCH 1B AND 2B STROKE CONTROL FAILURE
0733	R249				
					RESTORED STW SENSOR
0737		S249			235 DFGMC.
					CO OFF THE BRIDGE.
0738					WATCH PROPERLY RELIEVED BY (b) (6)
					(b) (6)
0600 - 0900 (CONT'D)					
0738					ASSUMED THE WATCH UNDERWAY AS BEFORE.
0739	R251				
		S251		237	
0742					XD ON THE BRIDGE.
Wind 0745					ENGAGED SHIPPED BACKUP HPU'S, ALPHA UNITS ONLINE.
	R252				
0746		S252		238	DFGMC.
0748					ENGAGED BACKUP HPU'S, ALPHA UNITS OFFLINE.
0801	R252				
0802	L250				
0803		S250		234	DFGMC.
0809	L249				
		S249		235	DFGMC.
0812	L248				
0813		S248		235	DFGMC.
0822	AAF		24		
0823	R250				

SHIP'S DECK LOG SHEET

IF CLASSIFIED STAMP
SECURITY MARKING HERE

USE BLACK INK TO FILL IN THIS LOG

SHIP TYPE	HULL NUMBER	YEAR	MONTH	ZONE	DAY						
D A D D G	1 1 3	9	07	V	24	E	USS <u>JOHN FINN</u>			CLASS	HANDL
						AT/PASSAGE FROM <u>SOCAL OAREA</u>				U	/
						TO <u>JBPHH, HI</u>				78	79

POSITION	ZONE	TIME	POSITION	ZONE	TIME	POSITION	ZONE	TIME	LEGEND
0800			1200			2000			1 - CELESTIAL 2 - ELECTRONIC 3 - VISUAL 4 - D.R.
L		BY	L		BY	L		BY	
A		BY	A		BY	A		BY	
/									

TIME	ORDER	CSE	SPEED	DEPTH	RECORD OF ALL EVENTS OF THE DAY
18 - 21	23 - 29	30 - 32	33 - 36	37 - 40	41
77					
0600 - 0900 (CONT'D)					
0820	L249				
0828		S249		231	DFGMC.
0832	R251				
		S251		237	DFGMC.
0833				(b) (6)	HAS THE CONN.
0904					RECEIVED DAILY BOAT REPORT
0907	R253				
0908		S253		236	DFGMC
0948	RAMID				
0950	R250				
0951		S250		239	DFGMC
0956	R252				
0957		S252		237	DFGMC
0958					SHIP ENTERED A MTT ENVIRONMENT.
1004					RECEIVED DAILY CYBER REPORT
	R254				
1005		S254			
1056	R257				
1057		S257		239	DFGMC
1114					RECEIVED DAILY MAG TEMP REPORT
1118					RECEIVED DAILY POSITION REPORT
					RECEIVED DAILY MUSNIC REPORT
1122					STARTED ALAIA HPU'S
1126				(b) (6)	HAS THE CONN
1134					RECEIVED DAILY DRAFT REPORT FWD 30FT, AFT 27FT
					RECEIVED DAILY FUEL, OIL, WATER REPORT
1136	R255				
1137					SECURED ALPHA HPU'S
1138	S255			245	DFGMC
1149	L253				

SHIP'S DECK LOG SHEET

IF CLASSIFIED STAMP
SECURITY MARKING HERE

USE BLACK INK TO FILL IN THIS LOG

WZ

SHIP TYPE				HULL NUMBER				YEAR	MONTH	ZONE	DAY	USS	CLASS HANDL
D	A	DDG		1	1	3		9	07	7	24	E	
AT / PASSAGE FROM												TO	
SOCALOPAREA												JBPHH, HI	

POSITION	ZONE	TIME	POSITION	ZONE	TIME	POSITION	ZONE	TIME	LEGEND
0800			1200			2000			1 - CELESTIAL
L		BY	L	23° 04.2' N	BY 2	L		BY	2 - ELECTRONIC
λ		BY	λ	151° 26.7' W	BY 2	λ		BY	3 - VISUAL
									4 - D.R.

WZ

TIME	ORDER	CSE	SPEED	DEPTH	RECORD OF ALL EVENTS OF THE DAY
18 - 21	23 - 29	30 - 32	33 - 36	37 - 40	41
					copy 0400 (cont'd) 1200-1500 (CONT'D)
1153	S 253			240	DFGMC
1158					WATCH PROPERLY RELIEVED BY (b)(6)
					X
					X
					1200-1500
1158					ASSUMED THE WATCH UNDERWAY AS BEFORE
1200					SET 001°; DRIFT 0.5 KNOTS
1213	R 255				
1214	S 255			243	DFGMC
1217					COMBAT SYSTEMS CASUALTY LOSS OF SHF
1229	R 252				
1241	AAF				
	S 252				
1242	R 253				
					COMMENCED LOW VISIBILITY CHECKLIST
1243	S 253			240	DFGMC
1251	AAF		21		
1320					COMPLETED LOW VISIBILITY CHECKLIST
1400					SET 052°; DRIFT 0.8 KNOTS
1430					(b)(6) HAS THE CONN
1454					WATCH PROPERLY RELIEVED BY (b)(6)
					X
					X
					1500 - 1800
1454					ASSUMED THE WATCH UNDERWAY AS BEFORE
1508	L 249				
1509		S 247		233	DFGMC
1515	A 254				

SHIP'S DECK LOG SHEET

IF CLASSIFIED STAMP
SECURITY MARKING HERE

USE BLACK INK TO FILL IN THIS LOG

SHIP TYPE				HULL NUMBER			YEAR	MONTH	ZONE	DAY	E	CLASS HANDL	
D	A	D, D, G		1, 1, 3		9	07	V	24			V	
1	2	3	4	5	6	7	12	13-14	15	16-17	22	78	79

USS JOHN FINN
 AT/PASSAGE FROM SU CALOP AREA
 TO JRPHH, HI

POSITION	ZONE	TIME	POSITION	ZONE	TIME	POSITION	ZONE	TIME	LEGEND 1 - CELESTIAL 2 - ELECTRONIC 3 - VISUAL 4 - D.R.
0800			1200			2000			
L _____		BY _____	L _____		BY _____	L _____		BY _____	
A _____		BY _____	A _____		BY _____	A _____		BY _____	

TIME	ORDER	CSE	SPEED	DEPTH	RECORD OF ALL EVENTS OF THE DAY
18 - 21	23 - 29	30 - 32	33 - 36	37 - 40	41

1500 - 1800 (CONT'D)					
1515		S254		242 DFGMC	
1530				SET 000.8° DRIEFT 1.1 KTS	
1539	L 248				
1541		S249		235 DFGMC	
1552	R250			237 DFGMC	
1559	R252				
NOS		S252		S 239 DFGMC	
1629				SET 070° DRIEFT 0.5 KTS	
1709				SET 350° DRIEFT 0.5 KTS	
1734				(b) (6) HAS THE CONN	
1740	L250				
				WATCH PROPERLY RELIEVED BY (b) (6)	
				X	
				X	
1800 - 2100					
1740				ASSUMED THE WATCH UNDERWAY AS BEFORE	
1751	R253				
		S253		238 DFGMC	
1818				WATCH PROPERLY RELIEVED BY (b) (6)	
				(b) (6)	
1800 - 2100 (CONT'D)					
1818				ASSUMED THE WATCH UNDERWAY AS BEFORE	
1824	R255				
1821		S255		241 DFGMC	
1828				(b) (6) HAS THE CONN.	
1833	L253				
1834		S253		241 DFGMC	

SHIP'S DECK LOG SHEET

IF CLASSIFIED STAMP
SECURITY MARKING HERE

USE BLACK INK TO FILL IN THIS LOG

SHIP TYPE				HULL NUMBER			YEAR	MONTH	ZONE	DAY	USS <u>JOHN FINN</u>	CLASS HANDL
D	A	DDG		1	1	3	9	07	V	24	ATT/PASSAGE FROM <u>SOCAL OPAREA</u>	
1	2	3	4	5	6	7	12	13-14	15	16-17	TO <u>JBPHH, HI</u>	78 79

POSITION	ZONE	TIME	POSITION	ZONE	TIME	POSITION	ZONE	TIME	LEGEND
0800			1200			2000			1 - CELESTIAL
L		BY	L		BY	L	22° 17.8' N	BY 2	2 - ELECTRONIC
A		BY	A		BY	A	154° 06.8' W	BY 2	3 - VISUAL
									4 - D.R.

TIME	ORDER	CSE	SPEED	DEPTH	RECORD OF ALL EVENTS OF THE DAY
18 - 21	23 - 29	30 - 32	33 - 36	37 - 40	41

					1800 - 2100 (CONT'D)
1847					(b) (6) HAS THE CONN.
1855					WATCH PROPERLY RELIEVED BY (b) (6)
					X (b) (6)
					X (b) (6)
					1800 - 2100 (CONT'D)
1855					ASSUMED THE WATCH UNDERWAY AS BEFORE
1905	L250				
	L244				
				234	
1913	R250				
cy		S250		250	DFGMC
1915	AA1		5		
1928					COMMENCED R+ STEERING CHECKS.
1940					COMPLETED STEERING CHECKS.
cy 1943					COMMENCED DFGMC CHECK IAW ^{MRE} 29 MCS9.N.
1948	AA2		12		
1949	L12R				
2000					RETARDED CLOCK ONE HOUR, TIME ZONE +10W.
1901					DARKENED SHIP. ENERGIZED NAVIGATION LIGHTS.
1914					DEENERGIZED DEGAUSSING
1917	R12R				
	RAMID				
	SAYG	1003			
1918		SAYG		350	DFGMC.
1920	L12R				
1942	R12R				
	RAMID				
	R1SR				
1943	L1SR				

SHIP'S DECK LOG SHEET

IF CLASSIFIED STAMP
SECURITY MARKING HERE

USE BLACK INK TO FILL IN THIS LOG

SHIP TYPE				HULL NUMBER			YEAR	MONTH	ZONE	DAY	USS <u>JOHN FINN</u>	CLASS HANDL
D	A	DDG		1	1	3	9	07	W	24	AT/PASSAGE FROM <u>SOCAL OPAPEA</u>	
1	2	3	4	5	6	7	12	13-14	15	16-17	TO <u>JBPHH, HI</u>	78 79

POSITION	ZONE	TIME	POSITION	ZONE	TIME	POSITION	ZONE	TIME	LEGEND
0800			1200			2000			1 - CELESTIAL
L _____		BY _____	L _____		BY _____	L _____		BY _____	2 - ELECTRONIC
A _____		BY _____	A _____		BY _____	A _____		BY _____	3 - VISUAL
									4 - D.R.

TIME	ORDER	CSE	SPEED	DEPTH	RECORD OF ALL EVENTS OF THE DAY
18 - 21	23 - 29	30 - 32	33 - 36	37 - 40	41

					1800 - 2100 (CONT'D)
	RAMID				
	SAYG	012			
1946		S012		001 DFGMC.	
*				ENERGIZED DEGAUSSING.	
	LISR				
	RISR				
1947	AAF		25		
	R10R				
1948	RSR				
1949	AAZ		10		
1950	RISR				
1951	R20R				
1952	L20R				
	RAMID				
	AAF		25		
1953	SAYG	227			
		S027		213 DFGMC.	
* 1946					COMPLETED DFGMC CHECK; 993.
1955	R240				
1957	R202				
1958	SAYG	251			
1959		S051		237 DFGMC.	
2033				(b) (6)	HAS THE CONN.
2100				(b) (6)	WATCH PROPERLY RELIANT BY (b) (6)
				(b) (6)	
					2100 - 0000
2100					ASSUMED THE DUTIES AND RESPONSIBILITIES WATCH UNDERWAY AS BEFORE

WCO

IF CLASSIFIED STAMP
SECURITY MARKING HERE

SHIP'S DECK LOG SHEET

IF CLASSIFIED STAMP
SECURITY MARKING HERE

USE BLACK INK TO FILL IN THIS LOG

WME

SHIP TYPE				HULL NUMBER			YEAR	MONTH	ZONE	DAY	USS <u>JOHN FINN</u>	CLASS HANDL	
D	A	DDG		113	9	07	FW	24	E	AF/PASSAGE FROM <u>SO CAL OP NRFA</u>			
1	2	3	4	5	6	7	12	13-14	15	16-17	22	78	79

POSITION	ZONE	TIME	POSITION	ZONE	TIME	POSITION	ZONE	TIME	LEGEND 1 - CELESTIAL 2 - ELECTRONIC 3 - VISUAL 4 - D.R.
0800			1200			2000			
L		BY	L		BY	L		BY	
A		BY	A		BY	A		BY	

TIME	ORDER	CSE	SPEED	DEPTH	RECORD OF ALL EVENTS OF THE DAY
18 - 21	23 - 29	30 - 32	33 - 36	37 - 40	41

					2100-0000 (CONT'D)
2110	R252				
		S252		238	DFGMC
2118	AAF		23		
2142	R255				
2143					CO IS ON THE BRIDGE.
		S255		242	DFGMC
* 2152					CO IS OFF THE BRIDGE.
2210	R256				
* 2205					MEDICAL EMERGENCY IN THE PILOT HOUSE.
WME 202211		S256		242	DFGMC
+ 2206					CO ON THE BRIDGE
* 2207					XO ON THE BRIDGE
2218					CO OFF THE BRIDGE
					XO OFF THE BRIDGE
					SN OH TRANSPORTED TO MAIN MEDICAL.
2227					SECURE FROM MEDICAL EMERGENCY
2233	L252				
2234		S252		239	DFGMC
2248	R254				
		S254		246	DFGMC
2254	R257				
		S257		245	DFGMC
2312					(b) (6) HAS HIS COIN
2316	L252				
		S252		239	DFGMC
2321	R253				
		S253		240	DFGMC
2331	R255				
2333	S255			244	DFGMC
2355					WATCH PROPERLY RELIEVED BY (b) (6)

SHIP'S DECK LOG SHEET

REPORT SYMBOL OPNAV 3100-10

IF CLASSIFIED STAMP
SECURITY MARKING HERE

USE BLACK INK TO FILL IN THIS LOG

SHIP TYPE				HULL NUMBER			YEAR	MONTH	ZONE	DAY	USS	CLASS HANDL	
D	A	DDG		1	1	3	9	0	7	W	2		4
1	2	3	4	5	6	7	12	13-14	15	16-17	22	78	79

AF / PASSAGE FROM SO CAL OPAREA
TO JBPHH, HI

POSITION	ZONE	TIME	POSITION	ZONE	TIME	POSITION	ZONE	TIME	LEGEND
0800			1200			2000			1 - CELESTIAL
L		BY	L		BY	L		BY	2 - ELECTRONIC
A		BY	A		BY	A		BY	3 - VISUAL
									4 - D.R.

TIME	ORDER	CSE	SPEED	DEPTH	RECORD OF ALL EVENTS OF THE DAY
18 - 21	23 - 29	30 - 32	33 - 36	37 - 40	41

2100-0000 (CONT'D)
(b) (6)

0000-0300

2355 ASSUMED THE WATCH UNDERWAY AS BEFORE
2359 END OF DAY

(b) (6)

NFETP

SHIP'S DECK LOG SHEET

IF CLASSIFIED STAMP
SECURITY MARKING HERE

USE BLACK INK TO FILL IN THIS LOG

SHIP TYPE				HULL NUMBER		YEAR	MONTH	ZONE	DAY	USS <u>JOHN FINN</u>	CLASS HANDL		
D	A	D, DG		1, 1, 3		9	07	N	25	AF/PASSAGE FROM <u>SOCAL OPA REA</u>			
1	2	3	4	5	6	7	12	13-14	15	16-17	22	78	79

POSITION	ZONE	TIME	POSITION	ZONE	TIME	POSITION	ZONE	TIME	LEGEND 1 - CELESTIAL 2 - ELECTRONIC 3 - VISUAL 4 - D.R.
0800			1200			2000			
L		BY	L		BY	L		BY	
A		BY	A		BY	A		BY	

TIME	ORDER	CSE	SPEED	DEPTH	RECORD OF ALL EVENTS OF THE DAY
18 - 21	23 - 29	30 - 32	33 - 36	37 - 40	41

0000-0300 (CONT'D)

CONTINUED THE WATCH UNDERWAY AS BEFORE
STEAMING INDEPENDENTLY EN ROUTE TO JBPHH, HI
ENGINEERING PLANT STATUS IS AS FOLLOWS: GTG 2A
HB³; GTM 2A, 1B; LPAC 3 LEAD, 2 LAG, 1 STANDBY; A/C
1A, 3, 4; SCUSP 1, 2, 3; FP 1, 6; REEFER 1 ONLINE. FORCE
PROTECTION CONDITION BRAVO, DARKENED SHIP AND
MATERIAL CONDITION MODIFIED ZEBRA IS SET
THROUGHOUT THE SHIP. CO IS OFF THE BRIDGE. OOD IS
NM TRAVELED: 460.6

0002	R25G				
	S25G			240	DFGMC
0010	L253				
0011	S253			237	DFGMC
0022	L255				
	S255			242	DFGMC
0029	L253				
	S253			243	DFGMC
0053	L255				
0054	S255			242	DFGMC
0055	AAF				
0058					TRANSMITTING AIS
0143	L252				
0144	S252			235	DFGMC
0153	R253				
0154	S253			245	DFGMC
0207	R255				
0215	S255			242	DFGMC
0221	R253				
	S253			240	DFGMC
0229					HAS THE CONN

SHIP'S DECK LOG SHEET

IF CLASSIFIED STAMP
SECURITY MARKING HERE

USE BLACK INK TO FILL IN THIS LOG

SHIP TYPE				HULL NUMBER		YEAR	MONTH	ZONE	DAY	USS	CLASS HANDL
D	A	DDG		1	13	9	07	W	25	JOHN FINN	
1	2	3	4	5	7	12	13-14	15	16-17	AT/PASSAGE FROM	78 79
E										SO CALOPAREA	
TO										JBPHH, HI	

POSITION	ZONE	TIME	POSITION	ZONE	TIME	POSITION	ZONE	TIME	LEGEND
0800			1200			2000			1 - CELESTIAL
L		BY	L		BY	L		BY	2 - ELECTRONIC
A		BY	A		BY	A		BY	3 - VISUAL
									4 - D.R.

TIME	ORDER	CSE	SPEED	DEPTH	RECORD OF ALL EVENTS OF THE DAY
18 - 21	23 - 29	30 - 32	33 - 36	37 - 40	41

					0000-0300 (CONT'D)
0251					WATCH PROPERLY RELIEVED BY [REDACTED]
					x
					<
					0300-0600
0251					ASSUMED THE WATCH UNDERWAY AS BEFORE
0315	L253				
		S253			240 DFGMC
0400	L10R220				
0402		S220			207 DFGMC
0404		R251			
0406	L10R221				
0407	L10R219				
0408		S214			204 DFGMC
0413					SWITCHED TO 15 MIN FIXES
0415	L218				
0416		S218			204 DFGMC
0436	L217				
0437		S217			204 DFGMC
0516	R10R220				200
0518		S270			257 DFGMC
0524					[REDACTED] HAS THE IDAN
0540	R218				
0541		S200			
					257 DFGMC
0545	L257				
0547	L248				
	R205				
0548		S205			253 DFGMC.
0559	L210				

NOS

NBS

SHIP'S DECK LOG SHEET

REPORT SYMBOL OPNAV 3100-10
IF CLASSIFIED STAMP
SECURITY MARKING HERE

USE BLACK INK TO FILL IN THIS LOG

SHIP TYPE				HULL NUMBER		YEAR	MONTH	ZONE	DAY	USS <u>JOHN FINN</u>	AT/PASSAGE FROM <u>SOCAL OPAREA</u>	TO <u>JBP44, HI</u>	CLASS	HANDL
D	A	DDG	1	1	3	9	07	W	25				E	U
1	2	3	4	5	- 7	12	13 - 14	15	16 - 17	22	78	79		

POSITION	ZONE	TIME	LEGEND
0800 L _____ BY _____			1 - CELESTIAL
1200 L _____ BY _____			2 - ELECTRONIC
2000 L _____ BY _____			3 - VISUAL
			4 - D.R.

TIME	ORDER	CSE	SPEED	DEPTH	RECORD OF ALL EVENTS OF THE DAY
18 - 21	23 - 29	30 - 32	33 - 36	37 - 40	41

					0300-0600 (CONT'D)	77
/	R270					
/		S270		253	DFGMC	
/	0604				WATCH PROPERLY RELIEVED BY [REDACTED] (b) (6)	
/					X [REDACTED] (b) (6)	
/					X [REDACTED]	
/					0600-0900	
/	0604				ASSUMED THE WATCH UNDERWAY AS BEFORE.	
/	0605				DEENERGIZED NAVIGATION LIGHTS.	
/	0616	R275				
/	0617					
/	0617	S275		204	DFGMC.	
/	0631				CO ON THE BRIDGE.	
/	0645	L10R210				
/	0646	S210		254	DFGMC.	
/	0658	AAI				
/	0659				INS1 AND INS2 DEGRADED DATA.	
/	0702	L10R				
/	0700	R10R				
/	0707	RAMID				
/	/	SAYG	218			
/	/		218	208	DFGMC.	
/	0725				INS1 AND INS2 VALID DATA.	
/	0741	LSR				
/	0743				XO ON THE BRIDGE	
/	0750	RSR				
/	/	RAMID				
/	0751	SAYG	109			
/	/		S109	098	DFGMC DFGMC	
/	/	RIIS				
/	0753	S115		103	DFGMC	

SHIP'S DECK LOG SHEET

REPORT SYMBOL OPNAV 3100-10

IF CLASSIFIED STAMP
SECURITY MARKING HERE

USE BLACK INK TO FILL IN THIS LOG

	SHIP TYPE	HULL NUMBER	YEAR	MONTH	ZONE	DAY			
D	A	DDG	9	07	W	25	E		
1	2	3	4	5	6	7	12	13-14	15-16-17
							22		

USS JOHN FINN

AT/PASSAGE FROM SOCAL OPAREA

TO JOPHHI

CLASS	HANDL
U	/
78	79

POSITION	ZONE	TIME	LEGEND
0800 L 21° 05.0'N	BY 2		1 - CELESTIAL 2 - ELECTRONIC 3 - VISUAL 4 - D.R.
A 158° 13.8'W	BY 2		
1200			
2000			

RECORD OF ALL EVENTS OF THE DAY

TIME	ORDER	CSE	SPEED	DEPTH	EVENTS
18 - 21	23 - 29	30 - 32	33 - 36	37 - 40	41

					0600 - 0900 (CONT'D)
/					CO OFF THE BRIDGE.
/	0812				WATCH PROPERLY RELIEVED BY (b) (6)
/					(b) (6)
/					0900 - 1200
/	0812	AAZ			ASSUMED THE WATCH UNDERWAY AS BEFORE.
/		AAZ	10		
/	0819	AAS			
/		AAF			
/	0821	L3R			
/	0822	RAMID			
/		SAYG	015		
/			5015		005 DFGMC
/	0823	AAF	25		
/	0829	R020			
/	0830				(b) (6) HAS THE CONN.
/	0831	AAZ	12		
/	0832		5020		010 DFGMC
/		L12R			
/	0858				CO IS ON THE BRIDGE
/	0909	AAZ	12		
/					CYBER REPORT RECEIVED.
/	0915				CO IS OFF THE BRIDGE
/	0945				RECEIVED DAILY BOAT REPORT.
/	0946				RECEIVED FUEL, OIL, AND WATER REPORT
/					RECEIVED DRAFT REPORT, NAVIGATIONAL DRAFT
/					FWI 30 FT 2.681M 9.27 M. AFT 27 FT 2.681M
/					8.30 M
/	0955				WATCH PROPERLY RELIEVED BY (b) (6)

rel

SHIP'S DECK LOG SHEET

REPORT SYMBOL OPNAV 3100-10

IF CLASSIFIED STAMP
SECURITY MARKING HERE

USE BLACK INK TO FILL IN THIS LOG

SHIP TYPE				HULL NUMBER				YEAR	MONTH	ZONE	DAY	USS <u>JOHN FINN</u>	CLASS HANDL U <input checked="" type="checkbox"/> <input type="checkbox"/>	
D	A	D	G	1	1	3	9	07	W	25	AT+PASSAGE FROM <u>JBRHH, HI</u>	TO <u>PIER M1</u>		
1	2	3	4	5	6	7	12	13-14	15	16-17	22		78	79

POSITION	ZONE	TIME	POSITION	ZONE	TIME	POSITION	ZONE	TIME	LEGEND
0800			1200			2000			1 - CELESTIAL 2 - ELECTRONIC 3 - VISUAL 4 - D.R.
L		BY	L		BY	L		BY	
A		BY	A		BY	A		BY	

TIME	ORDER	CSE	SPEED	DEPTH	RECORD OF ALL EVENTS OF THE DAY
18 - 21	23 - 29	30 - 32	33 - 36	37 - 40	41

					77
					0900 - 1200 (CONT'D)
					X [REDACTED] (b)(6)
					X [REDACTED] UIN
					0900 - 1200 (CONT'D)
0955					ASSUMED THE WATCH UNDERWAY AS BEFORE.
0959					[REDACTED] (b)(6) HAS THE CONN
					STATIONS THE SEA AND ANCHOR DETAIL
1003					XO IS ON THE BRIDGE.
1004	R15R070				
	S	070			058 DEG MC.
	AAF		20		
1012					RECEIVED ALL 12 O'CLOCK REPORTS.
1015					MAX DLANT SET THROUGHOUT THE SHIP.
					AFT CAPSTON TEST SAT.
1017	AAS		10		READY
1028					ANCHOR MADE READY FOR LETTING GO.
1029	AAS		13		
1059	L15R334				
1101	L15R327				
1102	S	327			317 DEG MC.
1103	L10R324				
	S	324			314 DEG MC.
1104					RMD SET THROUGHOUT THE SHIP.
1105	R15R334				
	S	334			322 DEG MC.
1106	R336				
	S	336			325 DEG MC.
1108	L334				
1109	S	334			324 DEG MC.
	L333				

018
ONEBY
MEMBER
ANSWERED

SHIP'S DECK LOG SHEET

REPORT SYMBOL OPNAV 3100-10

IF CLASSIFIED STAMP
SECURITY MARKING HERE

USE BLACK INK TO FILL IN THIS LOG

D	A	SHIP TYPE DING	HULL NUMBER 1113	YEAR 90	MONTH 07	ZONE W	DAY 25	E	USS <u>JOHN FINN</u>	<table border="1" style="width: 100%; border-collapse: collapse;"> <tr> <td style="writing-mode: vertical-rl; transform: rotate(180deg);">CLASS</td> <td style="writing-mode: vertical-rl; transform: rotate(180deg);">HANDL</td> </tr> <tr> <td style="text-align: center;">4</td> <td style="text-align: center;">79</td> </tr> </table>	CLASS	HANDL	4	79
CLASS	HANDL													
4	79													
1	2	3	4	12	13-14	15	16-17	22	AT / PASSAGE FROM <u>JBRHH, HI</u>					
TO <u>PIER MI</u>														

POSITION	ZONE	TIME	POSITION	ZONE	TIME	LEGEND
0800			1200			1 - CELESTIAL 2 - ELECTRONIC 3 - VISUAL 4 - D.R.
L _____		BY _____	L _____		BY _____	
A _____		BY _____	A _____		BY _____	

TIME	ORDER	CSE	SPEED	DEPTH	RECORD OF ALL EVENTS OF THE DAY
18 - 21	23 - 29	30 - 32	33 - 36	37 - 40	41

0900 - 1200 (CONT'D)				
1109	S	333		322 DFGMC.
1112	R334			
1113	S	333		323 DFGMC.
1115	AA1		5	
1116	R15R349			
1117	S	349		338 DFGMC.
	L348			
1118	S	348		347 DFGMC.
	R349			
1119	S	349		338 DFGMC.
1120	R350			
	S	350		340 DFGMC.
				PILOT PILOT EMBARKED.
1122	R15R002			
1123	AA2		10	
	R359			
	S	359		347 DFGMC.
1124	R002			
	S	002		351 DFGMC.
1126	R003			
	S	003		352 DFGMC.
1129	R20R065			
	R10R065			
1130	S	065		036 DFGMC.
	AA2		6	
	AA1		6	
1133	L063			
1134	S	063		052 DFGMC.
1135	AA1		5	
PERMISSION TO MAKE UP FWD AND AFT TUGS.				

EWR
EWR

mg

SHIP'S DECK LOG SHEET

IF CLASSIFIED STAMP
SECURITY MARKING HERE

USE BLACK INK TO FILL IN THIS LOG

SHIP TYPE D006	HULL NUMBER 113	YEAR 90	MONTH 07	ZONE W	DAY 25	USS <u>JOHN FINN</u>	CLASS U	HANDL 78
AT (PASSAGE FROM) <u>JBPHH, HI</u>						TO <u>PIER M1</u>		

POSITION ZONE TIME 0800 L _____ BY _____ A _____ BY _____	POSITION ZONE TIME 1200 L _____ BY _____ A _____ BY _____	POSITION ZONE TIME 2000 L _____ BY _____ A _____ BY _____	LEGEND 1 - CELESTIAL 2 - ELECTRONIC 3 - VISUAL 4 - D.R.
---	---	---	---

TIME	ORDER	CSE	SPEED	DEPTH	RECORD OF ALL EVENTS OF THE DAY
18 - 21	23 - 29	30 - 32	33 - 36	37 - 40	41

					0900-1200 (CONT'D)	77
1137	AA1		3			
					FWD TUG MADE UP.	
1139	R5R					
	R30R					
	RAMID					
	SAYG					
1140	PSTOP					
1142	L5R					
	L30R					
	RAMID					
1143	S01					
	R30R					
	PA1					
	SSTOP					
1144	ASTOP					
1145	S01					
	SSTOP					
1146	SA1					
	L30R					
	SSTOP					
	P01					
	PSTOP					
1147	P01					
	SA1					
	ASTOP					
1148	P01					
	ASTOP					
	P01					
	ASTOP					
1149	R30R					

SHIP'S DECK LOG SHEET

REPORT SYMBOL OPNAV 3100-10

IF CLASSIFIED STAMP
SECURITY MARKING HERE

USE BLACK INK TO FILL IN THIS LOG

SHIP TYPE		HULL NUMBER		YEAR	MONTH	ZONE	DAY	USS <u>JOHN FINN</u>		<table border="1" style="width: 100%; border-collapse: collapse;"> <tr> <td style="text-align: center;">CLASS</td> <td style="text-align: center;">HANDL</td> </tr> <tr> <td style="text-align: center;">U</td> <td style="text-align: center;"><input checked="" type="checkbox"/></td> </tr> <tr> <td style="text-align: center;">78</td> <td style="text-align: center;">79</td> </tr> </table>	CLASS	HANDL	U	<input checked="" type="checkbox"/>	78	79
CLASS	HANDL															
U	<input checked="" type="checkbox"/>															
78	79															
D	A	DDG	113	9	07	W	25	E	AT/PASSAGE FROM <u>JBPHH, HI</u>							
1	2	3	4	12	13 - 14	15	16 - 17	22	TO <u>PIER MI</u>							

POSITION	ZONE	TIME	POSITION	ZONE	TIME	LEGEND
0800			1200			1 - CELESTIAL 2 - ELECTRONIC 3 - VISUAL 4 - D.R.
L		BY	L		BY	
A		BY	A		BY	

RECORD OF ALL EVENTS OF THE DAY					
TIME	ORDER	CSE	SPEED	DEPTH	EVENTS
18 - 21	23 - 29	30 - 32	33 - 36	37 - 40	41
0900 - 1200 (CONT'D)					
1149	PAI				
1150	SBI				
1151	SSTOP				
1152	SBI				
1153	ASTOP				
1154	RAMID				
1155	ABI	2			
1156	ASTOP				
1157	SBI				
1158	R30R				
1159	SSTOP				
1200	PAI				
1201	PBI				
1202	ASTOP				
1203	AA1				
1204	RAMID				
1205	AA2				
1206	ASTOP				
1207	PBI				
1208	PSTOP				
1209	L30R				
1210	AA1				
1211	PSTOP				
1212	RAMID				
1213	R15R				
1214	SSTOP				
1215	RAMID				
1216	R30R				
1217	PAI				
1218	PSTOP				

SHIP'S DECK LOG SHEET

IF CLASSIFIED STAMP
SECURITY MARKING HERE

USE BLACK INK TO FILL IN THIS LOG

SHIP TYPE DDG	HULL NUMBER 113	YEAR 9	MONTH 07	ZONE W	DAY 25	USS <u>JOHN FINN</u>	CLASS U	HANDL 78
D 1	A 2	12	13	14	15	AT / PASSAGE FROM <u>JOPHH, H</u>	78	79
						TO <u>PIER MI</u>		

POSITION	ZONE	TIME	LEGEND
0800			1 - CELESTIAL
L _____	BY _____		2 - ELECTRONIC
A _____	BY _____		3 - VISUAL
			4 - D.R.

TIME	ORDER	CSE	SPEED	DEPTH	RECORD OF ALL EVENTS OF THE DAY
18 - 21	23 - 29	30 - 32	33 - 36	37 - 40	41

0900 - 1200 (CONT'D)

1200	L30R				
1201	SSTOP				
*1201	SBI				
1202	RAMID				
1202	L30R				
1202	PBI				
1202	SAI				
1203	ASTOP				
1203	PBI				
1203	RAMID				
1203	PSTOP				
1203	R30R				
1203	PAI				
1203	SBI				
1204	SSTOP				
1204	SBI				
1204	RAMID				
1204	ASTOP				
1206	R30R				
1206	ABI				
1206	ASTOP				
1206	PAI				
1206	SBI				
1206	RAMID				
1206	ASTOP				
1206	ABI				
1207	ASTOP				
1208	L30R				
1208	PSTOP				
1208	SBI				

SHIP'S DECK LOG SHEET

IF CLASSIFIED STAMP
SECURITY MARKING HERE

USE BLACK INK TO FILL IN THIS LOG

SHIP TYPE				HULL NUMBER		YEAR	MONTH	ZONE	DAY	USS <u>JOHN FINN</u>	CLASS HANDL	
D	A	DOG		113		9	07	W	25	AT / PASSAGE FROM <u>JBRHH, HI</u>		
1	2	3	4	5	7	12	13-14	15	16-17	TO <u>PIER MI</u>	78	79

POSITION	ZONE	TIME	POSITION	ZONE	TIME	POSITION	ZONE	TIME	LEGEND
0800			1200			2000			1 - CELESTIAL
L		BY	L		BY	L		BY	2 - ELECTRONIC
A		BY	A		BY	A		BY	3 - VISUAL
									4 - D.R.

TIME	ORDER	CSE	SPEED	DEPTH	RECORD OF ALL EVENTS OF THE DAY
18 - 21	23 - 29	30 - 32	33 - 36	37 - 40	41

0900-1200 (CONT'D)

1209	RAMID				
1210	L30R				
	SBI				
* 1210					(b) (6) HAS THE CONN.
1210	RAMID				
	ASTOP				
	AA1				
1211	AA2				
	AA1				
	ASTOP				
1212					(b) (6) HAS THE CONN.
	L30R				
	RAMID				
	R15R				
1213	RAMID				
	PBI				
	SA1				
1214	R15R				
	PSTOP				
	RAMID				
	L30R				
1215	SSTOP				
	R30R				
	AA1 PA1				
	SBI				
	PSTOP				
	RAMID				
1216	ASTOP				
	SA1				
1217	ASTOP				

SHIP'S DECK LOG SHEET

IF CLASSIFIED STAMP
SECURITY MARKING HERE


USE BLACK INK TO FILL IN THIS LOG

SHIP TYPE	HULL NUMBER	YEAR	MONTH	ZONE	DAY	USS <u>JOHN FINN</u>	CLASS	HANDL
D A <u>DIG</u>	<u>113</u>	<u>9</u>	<u>07</u>	<u>W</u>	<u>25</u>	AT / PASSAGE FROM <u>JOPHH, H</u>	<u>U</u>	<u>78</u>
1 2 3 4	5 - 7	12	13 - 14	15	16 - 17	TO <u>PIER MI</u>	78	79

POSITION	ZONE	TIME	POSITION	ZONE	TIME	POSITION	ZONE	TIME	LEGEND
0800			1200			2000			1 - CELESTIAL
L _____		BY _____	L _____		BY _____	L _____		BY _____	2 - ELECTRONIC
A _____		BY _____	A _____		BY _____	A _____		BY _____	3 - VISUAL
									4 - D.R.

TIME	ORDER	CSE	SPEED	DEPTH	RECORD OF ALL EVENTS OF THE DAY	
18 - 21	23 - 29	30 - 32	33 - 36	37 - 40	41	77

					<u>0900-1200 (CONT'D)</u>	
<u>1217</u>	<u>R15R</u>					
	<u>R30R</u>					
	<u>RAMID</u>					
	<u>SAI</u>					
<u>1218</u>	<u>ASTOP</u>					
	<u>L30R</u>					
	<u>PBI</u>					
<u>1219</u>	<u>L30R</u>					
	<u>PBI</u>					
	<u>SAI</u>					
	<u>DSTOP</u>					
	<u>RAMID</u>					
<u>1220</u>	<u>PBI</u>					
	<u>SSTOP</u>					
	<u>ASTOP</u>					
<u>1221</u>	<u>PBI</u>					
	<u>ASTOP</u>					
<u>1222</u>	<u>R30R</u>					
	<u>PAI</u>					
	<u>SBI</u>					
	<u>RAMID</u>					
	<u>ASTOP</u>					
<u>1223</u>	<u>SBI</u>					
	<u>ASTOP</u>					
<u>1227</u>	<u>SAI</u>					
<u>1228</u>	<u>ASTOP</u>					
	<u>AAI</u>					
	<u>L15R</u>					
	<u>L30R</u>					



HAS THE CONN.

SHIP'S DECK LOG SHEET

IF CLASSIFIED STAMP
SECURITY MARKING HERE

USE BLACK INK TO FILL IN THIS LOG

SHIP TYPE DDG	HULL NUMBER 113	YEAR 98	MONTH 7	ZONE W	DAY 25	E	USS <u>JOHN FINN</u>	CLASS U	HANDL ✓
D 1	A 2	3 4	5 6	7	12 13-14	15 16-17	22	AT/PASSAGE FROM <u>JOSSH, HI</u>	
							TO <u>PIER MI</u>		78 79

POSITION	ZONE	TIME	LEGEND
0800 L _____ BY _____			1 - CELESTIAL
A _____ BY _____			2 - ELECTRONIC
			3 - VISUAL
			4 - D.R.

TIME	ORDER	CSE	SPEED	DEPTH	RECORD OF ALL EVENTS OF THE DAY
18 - 21	23 - 29	30 - 32	33 - 36	37 - 40	41

1228	ASTOP				
1229	ASTOP				0900 - 1200 (CONT'D)
	SAI				
1230	RAMID				
	ASTOP				
1231	PAI				
	PSTOP				
1232	L30R				
	SAI				
	ASTOP				
1234	SBI				
	ASTOP				
1235	R30R				
	PAI				
	SBI				
	SSTOP				
	RAMID				
	ASTOP				
	PBI				
	ASTOP				
1236	PAI				
	PSTOP				
	SAI				
	ASTOP				
1238	PBI				
	AASTOP				
1239	R30R				
	PAI				
	SBI				
	SSTOP				
	SBI				

SHIP'S DECK LOG SHEET

REPORT SYMBOL OPNAV 3100-10

IF CLASSIFIED STAMP
SECURITY MARKING HERE

USE BLACK INK TO FILL IN THIS LOG

SHIP TYPE	HULL NUMBER	YEAR	MONTH	ZONE	DAY					
D A	D O I G	1 2 3 4	5 - 7	9 0 7 W	2 5	E				CLASS HANDL
						USS <u>JOHN FINN</u>				78 79
						AT/LEASAGE FROM <u>JBRPHH, HI</u>				
						TO <u>PIER MI</u>				

POSITION	ZONE	TIME	POSITION	ZONE	TIME	POSITION	ZONE	TIME	LEGEND
0800			1200			2000			1 - CELESTIAL 2 - ELECTRONIC 3 - VISUAL 4 - D.R.
L		BY	L		BY	L		BY	
		BY			BY			BY	
		BY			BY			BY	

RECORD OF ALL EVENTS OF THE DAY

TIME	ORDER	CSE	SPEED	DEPTH		
18 - 21	23 - 29	30 - 32	33 - 36	37 - 40		77

					0900 - 1200 (CONT'D)	
1241	RAMID					
	ABI					
	ASTOP					
1242					(b) (6)	
					HAS THE CONN.	
1245					AFT TUG CAST OFF.	
1246	PAI					
	R30R					
					FWD TUG CAST OFF.	
1247					AFT TUG MADE UP.	
	SBI					
1248					FWD TUG MADE UP.	
1249	RAMID					
	AAI		3			
	R30R					
	AAI		5			
1250	L30R					
	RAMID					
1252	L30R					
	RAMID					
	AAI		3			
1253	PSTOP					
1254	R30R					
1255	SSTOP					
	PAI					
1256	RAMID					
	L30R					
	RAMID					
1257	L30R					
	SSTOP					
	ASTOP					

SHIP'S DECK LOG SHEET

REPORT SYMBOL OPNAV 3100-10

IF CLASSIFIED STAMP
SECURITY MARKING HERE

USE BLACK INK TO FILL IN THIS LOG

SHIP TYPE				HULL NUMBER			YEAR	MONTH	ZONE	DAY							
D	A	1	2	3	4	5	6	7	12	13 - 14	15	16 - 17	22	E	CLASS	HANDL	
															U	78	79

USS JOHN FINN
 AT / PASSAGE FROM JBRHH, HI
 TO PIER MI

POSITION	ZONE	TIME	POSITION	ZONE	TIME	LEGEND
0800			1200			1 - CELESTIAL 2 - ELECTRONIC 3 - VISUAL 4 - D.R.
L		BY	L		BY	
A		BY	A		BY	
2000						
L		BY	L		BY	
A		BY	A		BY	

TIME	ORDER	CSE	SPEED	DEPTH	RECORD OF ALL EVENTS OF THE DAY
18 - 21	23 - 29	30 - 32	33 - 36	37 - 40	41

					0900 - 1200 (CONT'D)
1258	R30R				
	PA1				
	SBI				
	SB2				
1259	SBI				
	RAMIO				
	ASTOP				
	L30R				
	SA1				
1300	AASOP				
	R30R				
	PA1				
	SBI				
1301	RAMIO				
	ASTOP				
	SBI				
	SSTOP				
1302	R30R				
	PA1				
	SBI				
EW 1303	AASOP				
1304	PA1				
	SBI				
	PSTOP				
1305	SSTOP				
	PA1				
	PSTOP				
	RAMIO				
	PA1				
	ASTOP				

SHIP'S DECK LOG SHEET

REPORT SYMBOL OPNAV 3100-10
IF CLASSIFIED STAMP
SECURITY MARKING HERE

USE BLACK INK TO FILL IN THIS LOG

SHIP TYPE	HULL NUMBER	YEAR	MONTH	ZONE	DAY	USS	AT/PASSAGE FROM	TO	CLASS	HANDL					
D A D.DG	1.1.3	9	0	7	W	25	E	JPHH, HI	U	✓					
1	2	3	4	5	6	7	12	13	14	15	16	17	22	78	79

POSITION	ZONE	TIME	LEGEND
0800			1 - CELESTIAL
L		BY	2 - ELECTRONIC
		BY	3 - VISUAL
		BY	4 - D.R.

RECORD OF ALL EVENTS OF THE DAY

TIME	ORDER	CSE	SPEED	DEPTH	EVENTS
18 - 21	23 - 29	30 - 32	33 - 36	37 - 40	41

					0900 - 1200 (CONT'D)	77
1306	SBI					
1307	SSTOP				MOORED, SHIFT COLORS.	
1308	ASTOP					
1308	PAI					
1308	PSTOP					
1308	ASTOP					
1308	SBI					
1309	AAASTOP					
1309	PAI					
1309	AAASTOP					
1318					ALL LINES FWD AND AFT SINGLED UP.	
1333					CAST OFF FWD AND AFT TUGS	
1333					SECURED FROM RMD	
1333					SECURED FROM MAY PLANT	
1335					PILOT DISEMBARKED.	
1338					TRANSFERRED STEERING CONTROL TO AFT STEERING.	
1345					SECURED FROM SEA AND ANCHOR DETAIL.	
1350					ANCHOR SECURED.	
1356					WATCH SHIFTED FROM THE BRIDGE TO THE PORT SIDE MIDSHIP QUARTERDECK	
1356					WATCH PROPERLY RELIEVED BY (b) (6)	
1356					(b) (6)	
1356					1200 - 1700	
1356					ASSUMED THE WATCH MOORED AS BEFORE.	
1425					DESRON 31 ARRIVED.	
1540					DESRON 31 DEPARTED.	

SHIP'S DECK LOG SHEET

REPORT SYMBOL OPNAV 3100-10

IF CLASSIFIED STAMP
SECURITY MARKING HERE

USE BLACK INK TO FILL IN THIS LOG

SHIP TYPE	HULL NUMBER
D A D.D.G	1.1.3
1 2 3 4	5 6 7

YEAR	MONTH	ZONE	DAY
9 0	7 W	2.5	E
12 13 - 14	15 16 - 17	22	

USS JOHN FINN
 AT/PASSAGE FROM JBPHH, HI
 TO PIER M 1

CLASS	HANDL
U	/
78	79

POSITION	ZONE	TIME
0800		
L _____	BY _____	
A _____	BY _____	

POSITION	ZONE	TIME
1200		
L _____	BY _____	
A _____	BY _____	

POSITION	ZONE	TIME
2000		
L _____	BY _____	
A _____	BY _____	

LEGEND	
1	CELESTIAL
2	ELECTRONIC
3	VISUAL
4	D.R.

TIME	ORDER	CSE	SPEED	DEPTH	RECORD OF ALL EVENTS OF THE DAY	77
18 - 21	23 - 29	30 - 32	33 - 36	37 - 40	41	

1200 - 1700 (CONT'D)

1558 XO DEPARTED.
 1558 CMC DEPARTED.
 1630 WATCH PROPERLY RELIEVED BY (b) (6)

1700 - 2200

1630 ASSUMED THE WATCH MOORED AS BEFORE.
 1705 XO RETURNED.
 1743 CO DEPARTED. XO DEPARTED.
 1915 EXECUTED EVENING COLORS.
 1948 CMC RETURNED.
 2135 WATCH PROPERLY RELIEVED BY (b) (6)

2200 - 0200

all 2135 ASSUMED THE WATCH MOORED AS BEFORE.
 2142 CO RETURNED.
 2359 END OF DAY

NFETP

(b) (6)

SHIP'S DECK LOG SHEET

REPORT SYMBOL OPNAV 3100-10

IF CLASSIFIED STAMP
SECURITY MARKING HERE

USE BLACK INK TO FILL IN THIS LOG

SHIP TYPE	HULL NUMBER	YEAR	MONTH	ZONE	DAY				
D A	1 1 3	9	6	7	W	2	6	E	22
1	2	3	4	5	6	7	8	9	10

USS JOHN FINN

AT/PASSAGE FROM JBPHH, HI

TO PIER M1

CLASS

HANDL

78

79

POSITION	ZONE	TIME	POSITION	ZONE	TIME	POSITION	ZONE	TIME
0800			1200			2000		
L _____		BY _____	L _____		BY _____	L _____		BY _____
A _____		BY _____	A _____		BY _____	A _____		BY _____

LEGEND

- 1 - CELESTIAL
- 2 - ELECTRONIC
- 3 - VISUAL
- 4 - D.R.

TIME	ORDER	CSE	SPEED	DEPTH	RECORD OF ALL EVENTS OF THE DAY
18 - 21	23 - 29	30 - 32	33 - 36	37 - 40	41

~~2100 - 0200~~ (CONT'D)

~~0100~~ CONTINUED THE WATCH, MOORED PORT SIDE, PIER (M1) AT NAVAL BASE PEARL HARBOR WITH EIGHT STANDARD MOORING LINES, RECEIVING THE FOLLOWING PIER SERVICES, SHORE POWER, VCHT, POTABLE WATER, TELEPHONE AND FIRE FIGHTING SERVICES. ENGINEERING PLANT STATUS IS AS FOLLOWS: AC 4, 3, AND 1A ENGAGED. SEAWATER SERVICE PUMPS 1, 2, AND 3 ENGAGED, FIRE PUMPS 1 AND 6 ENGAGED. LPAC #1 STANDBY 115, LPAC #2 LAG 10 AND LPAC #3 LEAD 125. GTG #3 ENGAGED. FORCE PROTECTION CONDITION BRAYO AND MATERIAL CONDITION YOKE IS SET THROUGHOUT THE SHIP. PIER SOPA IS USS JOHN FINN, AREA SOPA IS (NRSW). CDD IS (b)(6). THE CO IS ON THE SHIP.

~~0132~~ WATCH PROPERLY RELIEVED BY (b)(6)

~~0200 - 0700~~

~~0132~~ ASSUMED THE WATCH MOORED AS BEFORE.

~~0455~~ XO RETURNED.

~~0600~~ REVEILLE.

~~0601~~ OBSERVED SUNRISE.

~~0619~~ WATCH PROPERLY RELIEVED BY (b)(6)

SHIP'S DECK LOG SHEET

IF CLASSIFIED STAMP
SECURITY MARKING HERE

USE BLACK INK TO FILL IN THIS LOG

SHIP TYPE		HULL NUMBER		YEAR	MONTH	ZONE	DAY	USS
D	A	D	D	9	0	W	26	JOHN FINN
1	2	3	4	12	13-14	15	16-17	AT/PASSAGE FROM
								JBPHTT, HI
								TO
								PIER M1

CLASS	HANDL
V	/
78	79

POSITION	ZONE	TIME	POSITION	ZONE	TIME	POSITION	ZONE	TIME	LEGEND
0800			1200			2000			1 - CELESTIAL
L		BY	L		BY	L		BY	2 - ELECTRONIC
									3 - VISUAL
									4 - D.R.

TIME	ORDER	CSE	SPEED	DEPTH	RECORD OF ALL EVENTS OF THE DAY
18 - 21	23 - 29	30 - 32	33 - 36	37 - 40	41

TIME	ORDER	CSE	SPEED	DEPTH	RECORD OF ALL EVENTS OF THE DAY
					0700 - 1200
0619					ASSUMED THE WATCH MOORED AS BEFORE.
0728					CO DEPARTED.
0731					COMMENCED THE UNDERWAY CHECK OFF LIST.
0800					EXECUTED MORNING COLORS.
0803					RECEIVED DAILY FUEL, OIL, AND WATER REPORT.
					RECEIVED DAILY DRAFT REPORT.
0805					RECEIVED DAILY CYBER REPORT.
0838					DESRON 31 ARRIVED.
0846					DESRON 31 DEPARTED.
0851					RECEIVED DAILY MUSTER REPORT.
0906					RECEIVED DAILY BOAT REPORT.
1040					RECEIVED DAILY MAGAZINE TEMPERATURE REPORT.
1115					CO DEPARTED.
1130					WATCH PROPERLY RELIEVED BY (b) (6)
					X (b) (6)
					X (b) (6)

TIME	ORDER	CSE	SPEED	DEPTH	RECORD OF ALL EVENTS OF THE DAY
					1200 - 1700
1130					ASSUMED THE WATCH MOORED AS BEFORE.
1200					STRUCK EIGHT BELLS ON TIME.
1211					CO ARRIVED.
					XO ARRIVED.
1630					WATCH PROPERLY RELIEVED BY (b) (6)
					X (b) (6)
					X (b) (6)

TIME	ORDER	CSE	SPEED	DEPTH	RECORD OF ALL EVENTS OF THE DAY
					1700 - 2200
1630					ASSUMED THE WATCH MOORED AS BEFORE.
					XO DEPARTED
1841					CO DEPARTED

SHIP'S DECK LOG SHEET

REPORT SYMBOL OPNAV 3100-10

IF CLASSIFIED STAMP
SECURITY MARKING HERE

USE BLACK INK TO FILL IN THIS LOG

SHIP TYPE				HULL NUMBER				YEAR	MONTH	ZONE	DAY	USS <u>JOHN FENN</u>		<table border="1" style="width: 100%; border-collapse: collapse;"> <tr> <td style="text-align: center;">CLASS</td> <td style="text-align: center;">HANDL</td> </tr> <tr> <td style="text-align: center;">J</td> <td style="text-align: center;"><input checked="" type="checkbox"/></td> </tr> <tr> <td style="text-align: center;">78</td> <td style="text-align: center;">79</td> </tr> </table>	CLASS	HANDL	J	<input checked="" type="checkbox"/>	78	79
CLASS	HANDL																			
J	<input checked="" type="checkbox"/>																			
78	79																			
D	A	DD	G	1	1	3	9	07	W	26	E	AT / PASSAGE FROM <u>JBRHT, HI</u>								
1	2	3	4	5	6	7	12	13	14	15	16	17	22	TO <u>PER MI</u>						

POSITION	ZONE	TIME	POSITION	ZONE	TIME	POSITION	ZONE	TIME	LEGEND
0800			1200			2000			1 - CELESTIAL
L		BY	L		BY	L		BY	2 - ELECTRONIC
A		BY	A		BY	A		BY	3 - VISUAL
									4 - D.R.

TIME	ORDER	CSE	SPEED	DEPTH	RECORD OF ALL EVENTS OF THE DAY
18 - 21	23 - 29	30 - 32	33 - 36	37 - 40	41

					1700 - 2200 (CONT'D)
1914					EXECUTED EVENING COLORS
2130					WATCH PROPERLY RELIEVED BY (b) (6)
2130					X
2130					X
2130					
2130					2200 - 0200
2200					ASSUMED THE WATCH MOORED AS BEFORE TAPS.
2215					CO ARRIVED RETURNED
2359					END OF DAY.
<div style="position: relative; width: 100%; height: 100%;"> <div style="position: absolute; top: 50%; left: 50%; transform: translate(-50%, -50%); background-color: black; width: 150px; height: 100px; z-index: 1;"> (b) (6) </div> <div style="position: absolute; top: 20%; left: 30%; transform: rotate(-30deg); font-size: 2em; font-weight: bold; opacity: 0.5;">NFETP</div> </div>					

SHIP'S DECK LOG SHEET

REPORT SYMBOL OPNAV 3100-10

IF CLASSIFIED STAMP
SECURITY MARKING HERE

USE BLACK INK TO FILL IN THIS LOG

SHIP TYPE D D D G				HULL NUMBER 113				YEAR 90	MONTH 07	ZONE W	DAY 27	E	USS <u>JOHN FINN</u>	<table border="1" style="width: 50px; height: 50px; border-collapse: collapse;"> <tr><td style="writing-mode: vertical-rl; transform: rotate(180deg);">CLASS</td></tr> <tr><td style="writing-mode: vertical-rl; transform: rotate(180deg);">HANDL</td></tr> <tr><td style="text-align: center;">U</td></tr> <tr><td style="text-align: center;">78 79</td></tr> </table>	CLASS	HANDL	U	78 79
CLASS																		
HANDL																		
U																		
78 79																		
AT / PASSAGE FROM <u>JBP HH, HI</u>																		
TO <u>PIER M</u>																		

POSITION	ZONE	TIME	LEGEND
0800			1 - CELESTIAL
L		BY	2 - ELECTRONIC
λ		BY	3 - VISUAL
			4 - D.R.

TIME	ORDER	CSE	SPEED	DEPTH	RECORD OF ALL EVENTS OF THE DAY
18 - 21	23 - 29	30 - 32	33 - 36	37 - 40	41

2200-0200 (CONT'D)

CONTINUED THE WATCH, MOORED PORT SIDE, PIER M AT JOINT BASE PEARL HARBOR HICKAM WITH EIGHT STANDARD MOORING LINES. RECEIVING THE FOLLOWING PIER SERVICES: SHORE POWER, VCHT, POTABLE WATER, TELEPHONE AND FIREFIGHTING SERVICES. ENGINEERING PLANT STATUS IS AS FOLLOWS: AC 1A, 3, 4 - ENGAGED. SEAWATER SERVICE PUMPS 1, 2, AND 3 ENGAGED. FIREPUMPS 1, AND 6 ENGAGED. LPAC #1 STANDBY, LPAC #2 LAG, LPAC #3 LEAD. GT6 #3 ENGAGED. FORCE PROTECTION CONDITION BRAVO AND MATERIAL CONDITION YOKE IS SET THROUGHOUT THE SHIP. PIER SOPA IS USS JOHN FINN, AREA SOPA IS CNRSW. CDO IS [REDACTED] THE CO IS ON THE SHIP.

NP- 0130 WATCH PROPERLY RELIEVED BY [REDACTED]

0200 - 0700

0130 ASSUMED THE WATCH MOORED AS BEFORE.
 0507 CO DEPARTED.
 0540 CO RETURNED.
 * 0627 CO DEPARTED
 * 0603 OBSERVED SUNRISE
 * 0600 REVELLE.
 0641 WATCH PROPERLY RELIEVED BY [REDACTED]

0700 - 1200

SHIP'S DECK LOG SHEET

REPORT SYMBOL OPNAV 3100-10

IF CLASSIFIED STAMP
SECURITY MARKING HERE

USE BLACK INK TO FILL IN THIS LOG

D	A	DDG	1.13	9	07	W	27	E	
1	2	3	4	5	6	7	8	9	10

USS USS JOHN FINN

(A) / PASSAGE FROM JBPHT.HI

TO PIER M1

CLASS	HANDL
U	/
78	79

POSITION	ZONE	TIME	LEGEND
0800			1 - CELESTIAL
L		BY	2 - ELECTRONIC
A		BY	3 - VISUAL
			4 - D.R.

TIME	ORDER	CSE	SPEED	DEPTH	RECORD OF ALL EVENTS OF THE DAY
18 - 21	23 - 29	30 - 32	33 - 36	37 - 40	41

					0700 - 1200 (CONT'D)
					ASSUMED THE WATCH MOORED AS BEFORE.
					RECEIVED DAILY DRAFT REPORT.
					XO ARRIVED.
					XO DEPARTED.
					RECEIVED DAILY MUSTER REPORT.
					XO ARR- RETURNED.
					CO RETURNED.
					CMC ARRIVED. RETURNED.
					RECEIVED DAILY CYBER REPORT.
					EXECUTED MORNING COLORS.
					(b) (6) ARRIVED
					RECEIVED DAILY MAGAZINE TEMPERATURE REPORT
					RECEIVED DAILY BOAT REPORT.
					DESRON 31 SDO ARRIVED.
					DESRON 31 SDO DEPARTED.
					RECEIVED DAILY FUEL, OIL AND WATER REPORT.
					SECURE FROM TRANSFERRING WASTE WATER.
					WATCH PROPERLY RELIEVED BY (b) (6)
					1200-1700
					ASSUMED THE WATCH MOORED AS BEFORE.
					XO DEPARTED.
					STRUCK EIGHT BELLS ON TIME.
					(b) (6) DEPARTED.
					CO DEPARTED.
					WATCH PROPERLY RELIEVED BY (b) (6)

SHIP'S DECK LOG SHEET

IF CLASSIFIED STAMP
SECURITY MARKING HERE

USE BLACK INK TO FILL IN THIS LOG

SHIP TYPE D A D,DG				HULL NUMBER 1 1 3			YEAR 9	MONTH 0,7	ZONE W	DAY 2,7	22	USS <u>JOHN FINN</u>	CLASS U	HANDL 78 79
① (AD) PASSAGE FROM <u>JBPHH, HI</u>											TO <u>PIER M1</u>			

POSITION 0800 L _____ BY _____	ZONE _____	TIME _____	POSITION 1200 L _____ BY _____	ZONE _____	TIME _____	POSITION 2000 L _____ BY _____	ZONE _____	TIME _____	LEGEND 1 - CELESTIAL 2 - ELECTRONIC 3 - VISUAL 4 - D.R.
--	-------------------	-------------------	--	-------------------	-------------------	--	-------------------	-------------------	--

TIME	ORDER	CSE	SPEED	DEPTH	RECORD OF ALL EVENTS OF THE DAY
18 - 21	23 - 29	30 - 32	33 - 36	37 - 40	41

1200-1700 (CONT'D)

(b) (6)

~~1700-2200~~

2200-0200

2145
2200
2359

ASSUMED THE WATCH. MOORED AS BEFORE.
EXECUTED EVENING COLORS
WATCH PROPERLY RELIEVED BY (b) (6)

ASSUMED THE WATCH
TAPS
END OF DAY

(b) (6)

NPETP

SHIP'S DECK LOG SHEET

IF CLASSIFIED STAMP
SECURITY MARKING HERE

USE BLACK INK TO FILL IN THIS LOG

SHIP TYPE				HULL NUMBER			YEAR	MONTH	ZONE	DAY	USS <u>JOHN FINN</u>	CLASS	HANDLE			
D	A	D	D	G	1	1	3	9	0	7	W	2	8	E	U	/
1	2	3	4	5	6	7	12	13	14	15	16	17	22	78	79	

(A) / PASSAGE FROM JBP HH HI
TO PIER MI

POSITION	ZONE	TIME	LEGEND
0800 L _____ BY _____ A _____ BY _____			1 - CELESTIAL 2 - ELECTRONIC 3 - VISUAL 4 - D.R.
1200 L _____ BY _____ A _____ BY _____			
2000 L _____ BY _____ A _____ BY _____			

TIME	ORDER	CSE	SPEED	DEPTH	RECORD OF ALL EVENTS OF THE DAY
18 - 21	23 - 29	30 - 32	33 - 36	37 - 40	41

2200					2200 - 0200
0000					CONTINUED THE WATCH, MOORED PORT SIDE, PIER M AT JOINT BASE PEARL HARBOR HICKAM WITH EIGHT STANDARD MOORING LINES. RECEIVING THE FOLLOWING PIER SERVICES: SHORE POWER, VCHT, TELEPHONE AND FIREFIGHTING SERVICES. ENGINEERING PLANT STATUS IS AS FOLLOWS; AC 1A, 3, 4 - ENGAGED. SEAWATER SERVICE PUMP 1, 2, AND 3 ENGAGED. FIREPUMPS 1 AND 6 ENGAGED. LPAC #1 STANDBY, LPAC #2 LAG, LPAC #3 LEAD. GTG #3 STANDBY. FORCE PROTECTION CONDITION AND MATERIAL CONDITION YOKE IS SET THROUGHOUT THE SHIP. PIER SOPA IS USS JOHN FINN, AREA SOPA IS CNRSW. CDO IS (b)(6) THE CO IS OFF THE SHIP.
0002					CO ARRIVED.
0130					WATCH PROPERLY RELIEVED BY (b)(6)
0200					
0200					0200 - 0700
0130					ASSUMED THE WATCH MOORED AS BEFORE.
0600					REVEILLE.
0603					OBSERVED SUNRISE.
0625					RECEIVED DAILY DRAFT REPORT
0635					WATCH PROPERLY RELIEVED BY (b)(6)
0700					
0700					0700 - 1200
0635					ASSUMED THE WATCH MOORED AS BEFORE.
0640					RECEIVED DAILY MUSTER REPORT.
0642					RECEIVED DAILY CYBER REPORT.
0700					CO DEPARTED.

SHIP'S DECK LOG SHEET

IF CLASSIFIED STAMP SECURITY MARKING HERE

USE BLACK INK TO FILL IN THIS LOG

SHIP TYPE			HULL NUMBER	
D	A	D, D, G	1, 1, 3	
1	2	3	4	5 - 7

YEAR	MONTH	ZONE	DAY	E
9	07	W	28	
12	13 - 14	15	16 - 17	22

USS JOHN FINN
 AT PASSAGE FROM JBPHH, HI
 TO PIER M1

CLASS	HANDL
U	
78	79


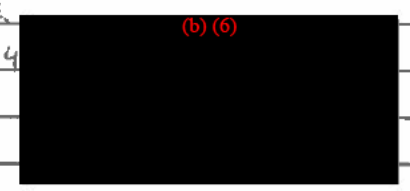

POSITION	ZONE	TIME
0800		
L		BY
		BY

POSITION	ZONE	TIME
1200		
L		BY
		BY

POSITION	ZONE	TIME
2000		
L		BY
		BY

LEGEND
 1 - CELESTIAL
 2 - ELECTRONIC
 3 - VISUAL
 4 - D.R.

TIME	ORDER	CSE	SPEED	DEPTH	RECORD OF ALL EVENTS OF THE DAY
18 - 21	23 - 29	30 - 32	33 - 36	37 - 40	41

					77
0700 - 1200 (CONT'D)					
0715					RECEIVED DAILY MAGAZINE TEMPERATURE REPORT.
0725					RECEIVED DAILY BOAT REPORT.
0800					EXECUTED MORNING COLORS.
1030					RECEIVED DAILY FUEL, OIL, WATER REPORT
1130					WATCH PROPERLY RELIEVED BY  (b)(6)
1200 - 1700					
1130					ASSUMED THE WATCH MOORED AS BEFORE.
1200					STRUCK EIGHT BELLS ON TIME.
1627					WATCH PROPERLY RELIEVED BY  (b)(6)
1700 - 2100					
1627					ASSUMED THE WATCH MOORED AS BEFORE.
1631					XO DEPARTED.
1642					XO RETURNED.
1651					CMC DEPARTED.
1715					CO RETURNED.
1741					CMC RETURNED.
1802					CO, XO, CMC DEPARTED.
1913					EXECUTED EVENING COLORS.
AB 2031					RETURNED. CO, XO, CMC DEPARTED.
AD					
2134					WATCH PROPERLY RELIEVED BY  (b)(6)

SHIP'S DECK LOG SHEET

IF CLASSIFIED STAMP
SECURITY MARKING HERE

USE BLACK INK TO FILL IN THIS LOG

SHIP TYPE				HULL NUMBER				YEAR	MONTH	ZONE	DAY	USS <u>JOHN FINN</u>		CLASS	HANDL
D	A	D, D, 6	1, 1, 3	9	0	7	W	2	8	E	PASSAGE FROM <u>JBRPH, HI</u> TO <u>PIEA MI</u>		V	/	
1	2	3	4	5	6	7	12	13	14	15	16	17	22	78	79

POSITION	ZONE	TIME	POSITION	ZONE	TIME	POSITION	ZONE	TIME	LEGEND
0800			1200			2000			1 - CELESTIAL 2 - ELECTRONIC 3 - VISUAL 4 - D.R.
L		BY	L		BY	L		BY	
A		BY	A		BY	A		BY	

TIME	ORDER	CSE	SPEED	DEPTH	RECORD OF ALL EVENTS OF THE DAY
18 - 21	23 - 29	30 - 32	33 - 36	37 - 40	41

TIME	ORDER	CSE	SPEED	DEPTH	RECORD OF ALL EVENTS OF THE DAY
					77
					2200-0200
2134					ASSUMED THE WATCH MOORED AS BEFORE -
2200					TAPS.
2359					END OF DAY.
<div style="background-color: black; width: 100px; height: 100px; margin: 0 auto; color: red; font-weight: bold;">(b) (6)</div>					
<div style="background-color: black; width: 150px; height: 100px; margin: 0 auto; color: red; font-weight: bold;">(b) (6)</div>					

SHIP'S DECK LOG SHEET

IF CLASSIFIED STAMP
SECURITY MARKING HERE

USE BLACK INK TO FILL IN THIS LOG

SHIP TYPE				HULL NUMBER			YEAR	MONTH	ZONE	DAY	USS <u>JOHN FINN</u>	CLASS HANDL
D	A	D, D, G		1, 1, 3	9	0, 7	W	2, 9	E	AT/PASSAGE FROM <u>JB PHH, HI</u>	78	
1	2	3	4	5	6	7	12	13-14	15	16-17	22	

TO PIER M 1

POSITION	ZONE	TIME	POSITION	ZONE	TIME	POSITION	ZONE	TIME	LEGEND
0800			1200			2000			1 - CELESTIAL
L		BY	L		BY	L		BY	2 - ELECTRONIC
A		BY	A		BY	A		BY	3 - VISUAL
									4 - D.R.

TIME	ORDER	CSE	SPEED	DEPTH	RECORD OF ALL EVENTS OF THE DAY
18 - 21	23 - 29	30 - 32	33 - 36	37 - 40	41

2200 - 0200 (CONT'D)

~~0800~~
CONTINUED THE WATCH, MOORED PORT SIDE, PIER M AT JOINT BASE PEARL HARBOR HICKAM WITH EIGHT STANDARD MOORING LINES. RECEIVING THE FOLLOWING PIER SERVICES: SHORE POWER, VCHT, TELEPHONE AND FIRE FIGHTING SERVICES. ENGINEERING PLANT STATUS IS AS FOLLOWS: AC IA, 4 ENGAGED. SEAWATER SERVICE PUMP 1, 2, AND 3 ENGAGED. FIRE PUMPS 1 AND 6 ENGAGED. LPAC #1 STAND BY, LPAC #2 LAG, LPAC #3 L EAD. ^{GTG} ~~GTG~~ #2 STAND BY. FORCE PROTECTION CONDITION AND MATERIAL CONDITION YOKB IS SET THROUGHOUT THE SHIP. PIER SOPA IS USS JOHN FINN, AREA SOPA IS CN RSW. CPO IS (b) (6) THE CO IS ON THE SHIP

~~0130~~
WATCH PROPERLY RELIEVED BY (b) (6)

0200 - 0700

~~0130~~
ASSUMED THE WATCH MOORED AS BEFORE.
~~0600~~
REVELLE.
~~0603~~
OBSERVED SUNRISE.

GC ~~0625~~
WATCHED PROPERLY RELIEVED BY (b) (6)

0700 - 1200

MR ~~0625~~
~~0710~~
ASSUMED THE WATCH MOORED AS BEFORE.
MR ~~0727~~
~~0800~~
RECEIVED DAILY CYBER REPORT.
EXECUTED MORNING CHECKS.
~~0829~~
RECEIVED DAILY DRAFT REPORT.
RECEIVED DAILY FUEL, OIL, AND WATER REPORT

SHIP'S DECK LOG SHEET

IF CLASSIFIED STAMP
SECURITY MARKING HERE

USE BLACK INK TO FILL IN THIS LOG

SHIP TYPE		HULL NUMBER		YEAR	MONTH	ZONE	DAY	USS <u>JOHN FINN</u>	CLASS HANDL						
D	A	DD	6	1	1	3		AT/PASSAGE FROM <u>SPHH, HI</u>							
1	2	3	4	5	6	7	12	13	14	15	16	17	22	78	79

POSITION	ZONE	TIME	POSITION	ZONE	TIME	POSITION	ZONE	TIME	LEGEND 1 - CELESTIAL 2 - ELECTRONIC 3 - VISUAL 4 - D.R.
0800			1200			2000			
L		BY	L		BY	L		BY	
A		BY	A		BY	A		BY	

TIME	ORDER	CSE	SPEED	DEPTH	RECORD OF ALL EVENTS OF THE DAY
18 - 21	23 - 29	30 - 32	33 - 36	37 - 40	41

0700-1200 (CONT'D)

0905 RECEIVED DAILY MUSTER REPORT.

0948 CO DEPARTED.

1026 RECEIVED DAILY BOAT REPORT.

1028 RECEIVED DAILY MAGAZINE TEMPERATURE REPORT.

1130 WATCH PROPERLY RELIEVED BY (b) (6)

1200 - 1700

1130 ASSUMED THE WATCH MOORED AS BEFORE.

1135 XO DEPARTED.

1149 SECURE FROM FUEL TRANSFER.

1200 STRUCK EIGHT BELLS ON TIME.

1201 XO RETURNED.

1236 CO RETURNED.

1430 DESRON 31 ARRIVED.

1502 DESRON 31 DEPARTED.

1630 WATCH PROPERLY RELIEVED BY (b) (6)

1700 - 2200

1630 ASSUMED THE WATCH MOORED AS BEFORE.

ZG 1731 CG DEPARTED.

1913 EXECUTED EVENING COLORS.

1715 XO DEPARTED.

1950 XO RETURNED.

2137 WATCH PROPERLY RELIEVED BY (b) (6)

SHIP'S DECK LOG SHEET

IF CLASSIFIED STAMP
SECURITY MARKING HERE

USE BLACK INK TO FILL IN THIS LOG

SHIP TYPE				HULL NUMBER				YEAR	MONTH	ZONE	DAY	USS <u>JOHN FINN</u>	CLASS HANDL
D	A	D	D	G	1	1	3	9	07	W	29	AT / PASSAGE FROM <u>JBRPH4, HI</u>	
1	2	3	4	5	6	7	12	13-14	15	16-17	22	TO <u>PIFA M1</u>	78 79

POSITION	ZONE	TIME	POSITION	ZONE	TIME	POSITION	ZONE	TIME	LEGEND
0800			1200			2000			1 - CELESTIAL
L		BY	L		BY	L		BY	2 - ELECTRONIC
		BY			BY			BY	3 - VISUAL
		BY			BY			BY	4 - D.R.

TIME	ORDER	CSE	SPEED	DEPTH	RECORD OF ALL EVENTS OF THE DAY
18 - 21	23 - 29	30 - 32	33 - 36	37 - 40	41

					1700 - 2200 (CONT'D)
					(b) (6)
					2200 - 0200
2137					ASSUMED THE WATCH, MOORED AS BEFORE.
2143					CO RETURNS.
2200					TAP
2359					END OF DAY.

(b) (6)

NPETA

SHIP'S DECK LOG SHEET

IF CLASSIFIED STAMP
SECURITY MARKING HERE

USE BLACK INK TO FILL IN THIS LOG

SHIP TYPE				HULL NUMBER			YEAR	MONTH	ZONE	DAY	USS <u>JOHN FINN</u>	CLASS U	HANDL 78 79
D	A	D	G	1	1	3	9	0	7	W	30		
1	2	3	4	5	6	7	12	13-14	15	16-17	22	TO <u>PIER M1</u>	

POSITION	ZONE	TIME	POSITION	ZONE	TIME	POSITION	ZONE	TIME	LEGEND
0800			1200			2000			1 - CELESTIAL
L		BY	L		BY	L		BY	2 - ELECTRONIC
A		BY	A		BY	A		BY	3 - VISUAL
									4 - D.R.

TIME	ORDER	CSE	SPEED	DEPTH	RECORD OF ALL EVENTS OF THE DAY
18 - 21	23 - 29	30 - 32	33 - 36	37 - 40	41

2200 - 0200 (CONT'D)

CONTINUED THE WATCH, MOORED PORT SIDE, PIER M AT JOINT BASE PEARL HARBOR HICKAM WITH 8 STANDARD MOORING LINES. RECEIVING THE FOLLOWING PIER SERVICES: SHORE POWER, LIGHT, TELEPHONE AND FIREFIGHTING SERVICES. ENGINEERING PLANT STATUS IS AS FOLLOWS: AC 1A, 3, 41 - ENGAGED. SEAWATER SERVICE PUMP 1, 2, AND 3 ENGAGED. FIREPUMPS 1 AND 6 ENGAGED. LPAC # 1 STANDBY, LPAC # 2 LAG, LPAC # 3 LOAD. GTG # 3 STANDBY. FPCON BRANCO IS AND MATERIAL CONDITION MODIFIED YOTE IS SET THROUGHOUT THE SHIP. PIER SOPA IS USS JOHN FINN, AREA SOPA IS CNRSW. CDO IS [REDACTED] (b)(6). THE CO IS ON THE SHIP.

WATCH PROPERLY RELIEVED BY [REDACTED] (b)(6)

0200 - 0700

ASSUMED THE WATCH MOORED AS BEFORE.

0510 CO DEPARTED.

0553 CO RETURNED.

0600 REVEILLE.

0604 OBSERVED SUNRISE.

0625 WATCH PROPERLY RELIEVED BY [REDACTED] (b)(6)

0700 - 1200

ASSUMED THE WATCH MOORED AS BEFORE.

SHIP'S DECK LOG SHEET

IF CLASSIFIED STAMP
SECURITY MARKING HERE

USE BLACK INK TO FILL IN THIS LOG

SHIP TYPE				HULL NUMBER			YEAR	MONTH	ZONE	DAY	USS <u>JOHN FINN</u>	CLASS HANDL			
D	A	D, D	4	1	1	3	9	7	W	3, 0	AT/PASSAGE FROM <u>JBPHH</u>				
1	2	3	4	5	6	7	12	13-14	15	16-17	E	TO <u>PIER MI</u>	U	78	79

POSITION	ZONE	TIME	POSITION	ZONE	TIME	POSITION	ZONE	TIME	LEGEND 1 - CELESTIAL 2 - ELECTRONIC 3 - VISUAL 4 - D.R.
0800			1200			2000			
L		BY	L		BY	L		BY	
A		BY	A		BY	A		BY	

TIME	ORDER	CSE	SPEED	DEPTH	RECORD OF ALL EVENTS OF THE DAY
18 - 21	23 - 29	30 - 32	33 - 36	37 - 40	41

TIME	ORDER	CSE	SPEED	DEPTH	RECORD OF ALL EVENTS OF THE DAY
0700 - 1200 (CONT'D)					
0735					RECEIVED DAILY CYBER REPORT.
0753					RECEIVED DAILY BOAT REPORT.
VR *0833					RECEIVED DAILY MAGAZINE TEMPERATURE REPORT.
VR *0800					EXECUTED MORNING COLORS
1011					RECEIVED DAILY DRAFT REPORT.
1012					RECEIVED DAILY FUEL, OIL AND WATER REPORT.
1101					RECEIVED DAILY MUSTER REPORT.
1130					WATCH PROPERLY RELIEVED BY (b)(6)
1200 - 1700					
1130					ASSUMED THE WATCH MOORED AS BEFORE.
1200					STROK EIGHT BELLS ON TIME.
1217					XO DEPARTED.
1223					XO RETURNED
1627					WATCH PROPERLY RELIEVED BY (b)(6)
1700 - 2200					
1627					ASSUMED THE WATCH MOORED AS BEFORE
TR 1737					CDRE 31 ARRIVED
1748					CDRE 31 DEPARTED
1806					XO DEPARTED
1829					CO DEPARTED
1912					OBSERVED EVENING COLORS
1934					CO RETURNED
2100					(b)(6) CHECKED ONBOARD
TR 2135					WATCH PROPERLY RELIEVED BY (b)(6)

SHIP'S DECK LOG SHEET

REPORT SYMBOL OPNAV 3100-10

IF CLASSIFIED STAMP
SECURITY MARKING HERE

USE BLACK INK TO FILL IN THIS LOG

SHIP TYPE				HULL NUMBER				YEAR	MONTH	ZONE	DAY	USS <u>JOHN FINN</u>	<table border="1" style="width: 100%; border-collapse: collapse;"> <tr> <td style="text-align: center;">CLASS</td> <td style="text-align: center;">HANDL</td> </tr> <tr> <td style="text-align: center;">u</td> <td style="text-align: center;">/</td> </tr> <tr> <td style="text-align: center;">78</td> <td style="text-align: center;">79</td> </tr> </table>	CLASS	HANDL	u	/	78	79
CLASS	HANDL																		
u	/																		
78	79																		
D	A	DDG		1,1,3	9	07	W	30	E	22	AT / PASSAGE FROM <u>JBPHK, HI</u>								
1	2	3	4	5 - 7	12	13 - 14	15	16 - 17	22		TO <u>PIEA MI</u>								

POSITION	ZONE	TIME	POSITION	ZONE	TIME	LEGEND 1 - CELESTIAL 2 - ELECTRONIC 3 - VISUAL 4 - D.R.
0800			1200			
L _____		BY _____	L _____		BY _____	
A _____		BY _____	A _____		BY _____	

TIME	ORDER	CSE	SPEED	DEPTH	RECORD OF ALL EVENTS OF THE DAY	77
18 - 21	23 - 29	30 - 32	33 - 36	37 - 40		

1700-2200 (CONT'D)

(b) (6)

2200-0200 (CONT'D)

2135 ASSUMED THE WATCH MOORED AS BEFORE.

2152 XO RETURNED.

2200 TAPS.

2359 END OF DAY

(b) (6)

NFETP

SHIP'S DECK LOG SHEET

REPORT SYMBOL OPNAV 3100-10

IF CLASSIFIED STAMP
SECURITY MARKING HERE

USE BLACK INK TO FILL IN THIS LOG

SHIP TYPE	HULL NUMBER	YEAR	MONTH	ZONE	DAY					
D A D D G	1 1 3	9	07	W	31	E	USS <u>JOHN FINN</u>			CLASS HANDL
1	2	3	4	5	6	7	12	13-14	15	16-17
						AT / PASSAGE FROM <u>JB PHH, HI</u>				U
						TO <u>PIER M1</u>				78 79

POSITION	ZONE	TIME	POSITION	ZONE	TIME	LEGEND
0800 L _____ BY _____ A _____ BY _____			1200 L _____ BY _____ A _____ BY _____			1 - CELESTIAL 2 - ELECTRONIC 3 - VISUAL 4 - D.R.
2000 L _____ BY _____ A _____ BY _____						

TIME	ORDER	CSE	SPEED	DEPTH	RECORD OF ALL EVENTS OF THE DAY
18 - 21	23 - 29	30 - 32	33 - 35	37 - 40	41

2200 - 0200 (CONT'D)

0000 CONTINUED THE WATCH MOORED PORT SIDE, PIER M AT JOINT BASE PEARL ^{HARBOR} ~~HARBOR~~ MILITARY WITH 8 STANDARD MOORING LINES. RECEIVING THE FOLLOWING PIER SERVICES: SHORE POWER, VCHT, TELEPHONE AND FIRE FIGHTING SERVICES. ^{ENGINEERING} ENGINEERING PLANT STATUS IS AS FOLLOWS: AC 1A, 2, 4 - ENGAGED SEAWATER SERVICES PUMP 1, 2, 5 ENGAGED FIRE PUMPS 1 ENGAGED LPAC #1 ^{STANDBY} LPAC #2 LAL LPAC #3 LEAD GTC #3 STANDBY. FPLON BRAVO AND MATERIAL CONDITION YOKE IS SET THROUGHOUT THE SHIP. PIER SOPA IS USS JOHN FINN. AREA SOPA IS CURSEL. CDO IS (b) (6) THE CO IS ON THE SHIP.

0129 WATCH PROPERLY RELIEVED BY (b) (6)

0200 - 0700

0129 ASSUMED THE WATCH MOORED AS BEFORE.

0525 CO DEPARTED.

0600 RECEIVED DAILY DRAFT REPORT.

0614 WATCH PROPERLY RELIEVED BY (b) (6)

0700 - 1200

0614 ASSUMED THE WATCH MOORED AS BEFORE.

0634 CO RETURNED.

0700 ^{STIPLED} COO STAFFS WARDEN FROM MIDSHIPS TO PILOT HOUSE.

SHIP'S DECK LOG SHEET

IF CLASSIFIED STAMP
SECURITY MARKING HERE

USE BLACK INK TO FILL IN THIS LOG

SHIP TYPE				HULL NUMBER				YEAR	MONTH	ZONE	DAY	USS <u>JOHN FINN</u>	CLASS HANDL V /	
D	A	D, D, G		1	1	3	9	0	7	W	3	E		78
1	2	3	4	5	6	7	12	13	14	15	16	17	22	
AT / PASSAGE FROM <u>JBPHH, HI</u>				TO <u>PIEM M I</u>										

POSITION	ZONE	TIME	POSITION	ZONE	TIME	POSITION	ZONE	TIME	LEGEND 1 - CELESTIAL 2 - ELECTRONIC 3 - VISUAL 4 - D.R.
0800			1200			2000			
L		BY	L		BY	L		BY	
A		BY	A		BY	A		BY	

TIME	ORDER	CSE	SPEED	DEPTH	RECORD OF ALL EVENTS OF THE DAY	
18 - 21	23 - 29	30 - 32	33 - 36	37 - 40	41	77

<u>0700-1200 (CONT'D)</u>					
<u>0709</u>					<u>DESRON 31 ARRIVED.</u>
<u>0713</u>					<u>WATCH PROPERLY RELIEVED BY</u> (b) (6)
<u>0700-1200 (CONT'D)</u>					
<u>0713</u>					<u>ASSUMED THE WATCH MOORED AS BEFORE.</u>
					<u>RECEIVED DAILY BOAT REPORT.</u>
					<u>RECEIVED DAILY FUEL, OIL AND WATER REPORT</u>
<u>0722</u>					<u>XO ON THE BRIDGE.</u>
					<u>CO ON THE BRIDGE.</u>
<u>0726</u>					<u>TRANSFERRED STEERING CONTROL FROM AFT STEERING</u>
					<u>TO THE PILOTHOUSE.</u>
<u>0729</u>					<u>RECEIVED DAILY MUSTER REPORT.</u>
<u>0731</u>					<u>RECEIVED DAILY DRAFT ^{REPORT.} REPORT. NAVIGATIONAL</u>
					<u>DRAFT IS AS FOLLOWS FWD 30 FT 3 IN, AFT 26</u>
					<u>FT 6 IN.</u>
<u>0738</u>					<u>PILOT IS EMBARKED.</u>
<u>0740</u>					<u>FWD TUG MADE UP.</u>
					<u>PILOT ON THE BRIDGE.</u>
<u>0741</u>					<u>AFT TUG MADE UP.</u>
<u>0748</u>					<u>RMS IS SET THROUGHOUT THE SHIP.</u>
<u>0751</u>					<u>UNDERWAY</u>
	<u>PA 1</u>				
	<u>SB 1</u>				
<u>0752</u>	<u>SA 1</u>				
	<u>STOP</u>				
	<u>SA 1</u>				
	<u>L30 R</u>				
<u>0753</u>	<u>SA 1</u>		<u>7</u>		

SHIP'S DECK LOG SHEET

IF CLASSIFIED STAMP
SECURITY MARKING HERE

USE BLACK INK TO FILL IN THIS LOG

D	A	SHIP TYPE	HULL NUMBER	YEAR	MONTH	ZONE	DAY	E	USS	AT/PASSAGE FROM	TO	CLASS	HANDL
1	2	3	4	5	6	7	8	9	10	11	12	13	14
		D, D, G	1, 1, 3	9	07	43	1		JOHN FLOW	JOPHH, H1	ELL PIER	U	

POSITION	ZONE	TIME	POSITION	ZONE	TIME	LEGEND
0800			1200			1 - CELESTIAL 2 - ELECTRONIC 3 - VISUAL 4 - D.R.
L		BY	L		BY	
A		BY	A		BY	

TIME	ORDER	CSE	SPEED	DEPTH	RECORD OF ALL EVENTS OF THE DAY
18 - 21	23 - 29	30 - 32	33 - 36	37 - 40	41

0700 - 1200 (CONT'D)					
0753					COMMODORE ON THE BRIDGE
0754	SA1				
	PB1				
0755	SA1		7		
0756	RAMID				
	AB1				
0757	R30R				
	ASTOP				
0758	RAMID				
0759	SB1				
	PSTOP				
0800	L30R				
0804	ASTOP				
	RAMID				
0806	PA2				
0807	R30R				
	PA1				
	SB1				
0808	SB2				
	PA2				
	SB1				
0809	SB2				
0811	SB1				
0812	RAMID				
	AA1				
0813	SAYG				FWD AND AFT TUGS CAST OFF.
0814	L242				
	S	242		249	DFGMC.
0818	R243				

IF CLASSIFIED STAMP
SECURITY MARKING HERE

SHIP'S DECK LOG SHEET

IF CLASSIFIED STAMP
SECURITY MARKING HERE

USE BLACK INK TO FILL IN THIS LOG

SHIP TYPE				HULL NUMBER		
D	A	D	G	1	1	3
1	2	3	4	5	6	7

YEAR	MONTH	ZONE	DAY
9	07	W	31
12	13-14	15	16-17

E

USS JOHN FINN
AT/PASSAGE FROM JBRHH, HI
TO LLL PIER

CLASS	HANDL
V	/
78	79

POSITION	ZONE	TIME
0800		
L		BY
A		BY

POSITION	ZONE	TIME
1200		
L		BY
A		BY

POSITION	ZONE	TIME
2000		
L		BY
A		BY

LEGEND
1 - CELESTIAL
2 - ELECTRONIC
3 - VISUAL
4 - D.R.

TIME ORDER CSE SPEED DEPTH RECORD OF ALL EVENTS OF THE DAY

TIME	ORDER	CSE	SPEED	DEPTH	
18 - 21	23 - 29	30 - 32	33 - 36	37 - 40	41
					77
					0700-1200 (CONT'D)
0818	S	243		230	DFGMC.
0820	AA2		8		
0821	L20R				
0822	L15R				
0823	L20R				
	RAMID				
	R5R				
	R15R				
0824	RAMID				
	SAYG	176			
	S	176		162	DFGMC.
	R15R				
0826	R30R				
	R20R				
	R30R				
0828	R20R				
0829	R15R				
0830	RAMID				
0831	SAYG	323			
	S	323		311	DFGMC.
	AA1				
0834	L20R				
	L30R				
0835	RAMID				
0836	R10R				
0836	R10R ³⁷⁵				
0838	R30R				
0839	R15R				
	RAMID				
	L10R				

IF CLASSIFIED STAMP
SECURITY MARKING HERE

SHIP'S DECK LOG SHEET

IF CLASSIFIED STAMP
SECURITY MARKING HERE

USE BLACK INK TO FILL IN THIS LOG

D	A	SHIP TYPE D.D.G.	HULL NUMBER 1113	YEAR 90	MONTH 07	ZONE W	DAY 31	E	USS <u>JOHN FINN</u>	<table border="1" style="width:100%; border-collapse: collapse;"> <tr> <td style="writing-mode: vertical-rl; transform: rotate(180deg);">CLASS</td> <td style="writing-mode: vertical-rl; transform: rotate(180deg);">HANDL</td> </tr> <tr> <td style="text-align:center;">U</td> <td style="text-align:center;">/</td> </tr> <tr> <td style="text-align:center;">78</td> <td style="text-align:center;">79</td> </tr> </table>	CLASS	HANDL	U	/	78	79
CLASS	HANDL															
U	/															
78	79															
1	2	3	4	5	6	7	12	13	14	15	16	17	22	AT+PASSAGE FROM <u>JOINT. HI</u>		
														TO <u>LLL PIER</u>		

POSITION	ZONE	TIME	POSITION	ZONE	TIME	POSITION	ZONE	TIME	LEGEND
0800			1200			2000			1 - CELESTIAL 2 - ELECTRONIC 3 - VISUAL 4 - D.R.
L		BY	L		BY	L		BY	
A		BY	A		BY	A		BY	
/									

TIME	ORDER	CSE	SPEED	DEPTH	RECORD OF ALL EVENTS OF THE DAY
18 - 21	23 - 29	30 - 32	33 - 36	37 - 40	41
					77
					0700 - 1200 (CONT'D)
0840	RAMID				
0841	L30R				
					/
0842	RAMID				
0843	L30R				
0843	AA1				
					/
0844	PSTOP				
					/
0844	RAMID				
0844	PA1				FWD TUG MADE UP.
					/
0845	SSTOP				
0845	ASTOP				
					/
0846	PBI				
0846	L30R				
					/
0847	SA1				
					/
0847	PSTOP				
0847	PBI				
0849	SA1		7		
0850	PSTOP				
					/
0852	PBI				
0852	PSTOP				
					/
0853	SA1		3		
					/
0853	RAMID				
0853	AASTOP				
					/
0854	PBI				
					/
0854	ASTOP				
					/
0854	PBI				
					/
0854	ASTOP				
					/
0854	SA1				
					/
0854	ASTOP				

SHIP'S DECK LOG SHEET

REPORT SYMBOL OPNAV 3100-10

IF CLASSIFIED STAMP
SECURITY MARKING HERE

USE BLACK INK TO FILL IN THIS LOG

D	A	SHIP TYPE D.B.G	HULL NUMBER 1113	YEAR 9	MONTH 07	ZONE W	DAY 31	E	USS <u>John Finn</u>						
1	2	3	4	5	6	7	12	13-14	15	16-17	22	AT/PASSAGE FROM <u>LLL PIER</u>	TO	CLASS U	HANDL /

POSITION	ZONE	TIME	POSITION	ZONE	TIME	LEGEND
0800 L		BY	1200 L		BY	1 - CELESTIAL 2 - ELECTRONIC 3 - VISUAL 4 - D.R.
0856 A		BY	2000 L		BY	

TIME	ORDER	CSE	SPEED	DEPTH	RECORD OF ALL EVENTS OF THE DAY
18 - 21	23 - 29	30 - 32	33 - 36	37 - 40	41

77

0700 - 1200 (CONT'D)

0855 SA1
ASTOP

0856 SA1
SSTOP

0858 MOORED, SHIFT COLORS.

0900 FWD AND AFT TUGS CAST OFF.

0902 T2MD SECURED.

0908 ALL LINES AFT SINGLED UP.

0910 PILOT DISEMBARKED.

0910 MAX PLANT SET.

0913 ANCHOR SECURED AT THE DIP

0917 THRUST CONTROL SENT TO CCS.

0917 SECURED THE SEA AND ANCHOR DETAIL.

WATCH PROPERLY RELIEVED BY (b) (6)

0700 - 1200 (CONT'D)

0917 ASSUMED THE WATCH MOORED ^{STARBOARD} PORT SIDE AT LVA LVA LEI.

0941 HERO CONDITION 1 SET

1007 RECEIVED DAILY CYBER REPORT

1130 WATCH PROPERLY RELIEVED BY (b) (6)

1200 - 1700

1130 ASSUMED THE WATCH MOORED AS BEFORE.

1200 STRUCK EIGHT BELLS ON TIME.

1415 DESRON 31 DEPARTED.

SHIP'S DECK LOG SHEET

REPORT SYMBOL OPNAV 3100-10
IF CLASSIFIED STAMP
SECURITY MARKING HERE

USE BLACK INK TO FILL IN THIS LOG

SHIP TYPE				HULL NUMBER			
D	A	D,D,G	L,1,3				
1	2	3	4	5	6	7	

YEAR	MONTH	ZONE	DAY
9	07	W	3,1
12	13 - 14	15	16 - 17

E

USS JOHN FINN
AT/PASSAGE FROM LLL PIER
TO _____

CLASS	HANDL
U	/
78	79

POSITION	ZONE	TIME
0800		
L	BY _____	
A	BY _____	

POSITION	ZONE	TIME
1200		
L	BY _____	
A	BY _____	

POSITION	ZONE	TIME
2000		
L	BY _____	
A	BY _____	

LEGEND
1 - CELESTIAL
2 - ELECTRONIC
3 - VISUAL
4 - D.R.

TIME	ORDER	CSE	SPEED	DEPTH	RECORD OF ALL EVENTS OF THE DAY
18 - 21	23 - 29	30 - 32	33 - 36	37 - 40	41
77					
1200 - 1700 (CONT'D)					
1435					STATIONED SEA AND ANCHOR DETAIL.
					OOD SHIFTED THE WATCH FROM MIDSHIPS TO THE
					PILOT HOUSE.
					WATCH PROPERLY RELIEVED BY _____ (b) (6)
1200 - 1700 (CONT'D)					
1435					ASSUMED THE WATCH MOORED AS BEFORE.
1457					STEERING AND THRUST CONTROL SHIFTED
					TO THE PILOT HOUSE.
1458	SSTOP				
1500					PILOT ON THE BRIDGE.
1515					AFT TUG MADE UP.
1516					COMMODORE ON THE BRIDGE.
1522					FWD TUG MADE UP.
1523					ANCHOR MADE READY FOR LETTING GO
1544					BROW IS RIGGED.
1608	S30A				
1609	PA1		7		
	SBI				
1610	PA1				
*1605					LINES SINGLED UP AND TAKEN IN.
1613	RAMID				
	AA1				
1614	L15R				
	RAMID				
1615	R20R				
	R30R				AFT AND FWD TUG CAST OFF.

IF CLASSIFIED STAMP
SECURITY MARKING HERE

SHIP'S DECK LOG SHEET

IF CLASSIFIED STAMP
SECURITY MARKING HERE

USE BLACK INK TO FILL IN THIS LOG

SHIP TYPE		HULL NUMBER		YEAR	MONTH	ZONE	DAY	USS
D	A	D	D	9	07	W	31	JOHN FINN
1	2	3	4	12	13-14	15	16-17	AT/PASSAGE FROM
								LLL PIER
								TO
								OP AREA

POSITION	ZONE	TIME	POSITION	ZONE	TIME	POSITION	ZONE	TIME	LEGEND
0800			1200			2000			1 - CELESTIAL
L		BY	L		BY	L		BY	2 - ELECTRONIC
A		BY	A		BY	A		BY	3 - VISUAL
									4 - D.R.

TIME	ORDER	CSE	SPEED	DEPTH	RECORD OF ALL EVENTS OF THE DAY
18 - 21	23 - 29	30 - 32	33 - 36	37 - 40	41
					77
1200-1700 (CONT'D)					
1616	R15R				
1618	RAMID				
	R15R				
	RAMID				
1620	L15R				
	L30R				
	RSTOP				
1621	AA1				
	RAMID				
	R15R				
1622	RAMID				
	RKR				
	R15R				
	RAMID				
	R089				
1623	S	089		076	DFG MC.
1624	R5R				
	R20R				
	R30R				
1626	R141				
1627	S	141		128	DFG MC.
1630	AA2		8		
1633	A STOP				
1634	AA2		8		
	R30R				
	S STOP				
	AA2		8		
1635	RAMID				
	L30R				
	L100				

SHIP'S DECK LOG SHEET

IF CLASSIFIED STAMP
SECURITY MARKING HERE

USE BLACK INK TO FILL IN THIS LOG

SHIP TYPE				HULL NUMBER		YEAR	MONTH	ZONE	DAY	USS	CLASS	HANDL
D	A	D	D	1	1	9	0	7	W	3		
1	2	3	4	5	6	12	13-14	15	16-17	22	78	79

AT/PASSAGE FROM LLL PIER
TO OP AREA

POSITION	ZONE	TIME	POSITION	ZONE	TIME	POSITION	ZONE	TIME	LEGEND
0800			1200			2000			1 - CELESTIAL
L		BY	L		BY	L		BY	2 - ELECTRONIC
A		BY	A		BY	A		BY	3 - VISUAL
									4 - D.R.

TIME	ORDER	CSE	SPEED	DEPTH	RECORD OF ALL EVENTS OF THE DAY
18 - 21	23 - 29	30 - 32	33 - 36	37 - 40	41

TIME	ORDER	CSE	SPEED	DEPTH	RECORD OF ALL EVENTS OF THE DAY
1200 - 1700 (CONT'D)					
1636	R168				
	R170				
1637	S	170		156	DFGMC.
1639	L167				
					PILOT DISEMBARKED.
1642	L152				
1643	AA2		12		
1644	L153				
	S	153		140	DFGMC.
	L151				
1645	S	151		138	DFGMC.
1650	AAS				
1653	L150				
1654	S	150		137	DFGMC.
1656	R152				
1657	RAMID				
	AAF		30		
1658	AAS				
	SAYG	182			
	S	182		165	DFGMC.
1700					RMD SECURED.
1703					SECURED THE SEA ANCHOR DETAIL.
1710					(b) (6) HAS THE CONN.
	AAF		30		
	AAB2				
1711					WATCH PROPERLY RELIEVED BY (b) (6)
					(b) (6)
1500 - 1800					

SHIP'S DECK LOG SHEET

IF CLASSIFIED STAMP
SECURITY MARKING HERE

USE BLACK INK TO FILL IN THIS LOG

USS JOHN FINN

AT/PASSAGE FROM JBPBH, HI

TO FSP NORTH PACIFIC OCEAN

CLASS	HANDLE
<input checked="" type="checkbox"/>	<input checked="" type="checkbox"/>
78	79

SHIP TYPE: DDG HULL NUMBER: 113

YEAR: 90 MONTH: 7 ZONE: W DAY: 31

E

POSITION	ZONE	TIME
0800		
L		BY
A		BY

POSITION	ZONE	TIME
1200		
L		BY
A		BY

POSITION	ZONE	TIME
2000		
L		BY
A		BY

LEGEND
1 - CELESTIAL
2 - ELECTRONIC
3 - VISUAL
4 - D.R.

TIME	ORDER	CSE	SPEED	DEPTH	RECORD OF ALL EVENTS OF THE DAY
18 - 21	23 - 29	30 - 32	33 - 36	37 - 40	41
					1500-1800
1711					ASSUMED THE WATCH UNDERWAY AS BEFORE
1713	AAS				
1714	AFLANK				
	R30R				
	RAMID				
1715	RSR				
1716	R214				
	R240				
1718		S240		227	DFGMC
1719	AAF				(b) (6) HAS THE CONN
					CO OFF THE BRIDGE
1725					SECURED MOD NAV DETAIL
1732	R10R				
1733	RSR				
	R291	R294			
1734		S291			
	L288				
1736	L285	S288		277	DFGMC
	R285				
1739		S285		277	DFGMC
1740	L280				
1741		S280		268	DFGMC
1747	RSR				
	R293				
1748		S293		280	DFGMC
1750					(b) (6) HAS THE CONN.
1751					SET RIVER CITY ONE.
					MANNED REPAIR LOCKER 5.
					SET MAX PLANT.

SHIP'S DECK LOG SHEET

USE BLACK INK TO FILL IN THIS LOG

USS JOHN FINN

AT/PASSAGE FROM JBPHH, HI
 TO NORTH PACIFIC OCEAN

CLASS U HANDL 78 79

SHIP TYPE	HULL NUMBER	YEAR	MONTH	ZONE	DAY
<u>DDG</u>	<u>113</u>	<u>9</u>	<u>07</u>	<u>W</u>	<u>31</u>

1 2 3 4 5 6 7 12 13-14 15 16-17 22

POSITION	ZONE	TIME	POSITION	ZONE	TIME	POSITION	ZONE	TIME	LEGEND
0800			1200			2000			1 - CELESTIAL 2 - ELECTRONIC 3 - VISUAL 4 - D.R.
L		BY	L		BY	L		BY	
A		BY	A		BY	A		BY	

TIME	ORDER	CSE	SPEED	DEPTH	RECORD OF ALL EVENTS OF THE DAY
18 - 21	23 - 29	30 - 32	33 - 36	37 - 40	41
1500 - 1800 (CONT'D)					
1803	R295				
		S295		283	DFGMC
1804					MAX PLANT SET
1817	L ²⁹¹ 295				
		S291		279	DFGMC
1818					WATCH PROPERLY RELIEVED BY (b) (6)
					X (b) (6)
					X (b) (6)
1800 - 2100					
1818					ASSUMED THE WATCH UNDERWAY AS BEFORE.
1832	L296				
		S296		279	DFGMC
1850					SECURED RIVER CITY ONE.
					SECURED MAX PLANT
					SECURED REPAIR LOCKER 5.
1858					SET SPLIT PLANT
1859					SPLIT PLANT SET, MAX SPEED 27 KNOTS.
1900					SHIFTED TO 30 MIN FIXES.
1900	L289				
		S289			
		S289		278	DFGMC.
1907	L287				
		S287		276	DFGMC
1910	L284				
1911		S284		272	DFGMC.
1912	R289				
1913		S289		278	DFGMC.
1913					ENERGIZED DARKENED SHIP. ENERGIZED NAVIGATION LIGHTS.
					WATCH PROPERLY RELIEVED BY (b) (6)

SHIP'S DECK LOG SHEET

IF CLASSIFIED STAMP SECURITY MARKING HERE

USE BLACK INK TO FILL IN THIS LOG

SHIP TYPE				HULL NUMBER		
D	A	DDG		1	1	3
1	2	3	4	5	6	7

YEAR	MONTH	ZONE	DAY
9	07	W	31
12	13-14	15	16-17

E

USS JOHN FINN
 -ATF/PASSAGE FROM UBPHH, HI.
 TO NORTH PACIFIC OCEAN

CLASS	HANDL
U	
78	79

POSITION ZONE TIME

0800
 L _____ BY _____
 A _____ BY _____

POSITION ZONE TIME

1200
 L _____ BY _____
 A _____ BY _____

POSITION ZONE TIME

2000
 L 21° 25.8' N BY 2
 A 158° 53.0' W BY 2

LEGEND

- 1 - CELESTIAL
- 2 - ELECTRONIC
- 3 - VISUAL
- 4 - D.R.

CES

TIME	ORDER	CSE	SPEED	DEPTH	RECORD OF ALL EVENTS OF THE DAY
18 - 21	23 - 29	30 - 32	33 - 36	37 - 40	41
					1800 - 2100 (CONT'D)
					(b) (6)
					1800 - 2100 (CONT'D)
1918					ASSUMED THE WATCH UNDERWAY AS BEFORE.
1925	AAS				
1927	R287				
1928		S287		275	DFGMC.
1934					WATCH PROPERLY RELIEVED BY (b) (6)
					X
					X
					1800 - 2100 (CONT'D)
1934					ASSUMED THE WATCH UNDERWAY AS BEFORE.
1935	R289				
1936		S289		278	DFGMC.
1937					SET HERO CONDITION 4.
1943					HERO CONDITION 4 SET.
1952	L285				
1963		S285		274	DFGMC.
1959	R288				
2000		S288		278	DFGMC.
2003	AA2				
					SET TRAIL SHAPT.
2004	AA2		11		
2006	L+V PCL				
2009	L285				
2011		S285			
2017	L284				
2018		S284		272	DFGMC.
2022	R287				

IF CLASSIFIED STAMP SECURITY MARKING HERE

SHIP'S DECK LOG SHEET

REPORT SYMBOL OPNAV 3100-10
IF CLASSIFIED STAMP
SECURITY MARKING HERE

USE BLACK INK TO FILL IN THIS LOG

SHIP TYPE				HULL NUMBER				YEAR		MONTH		ZONE		DAY							
D	A	DDG	1	1	1	3	1	9	0	7	W	3	1	E							
1	2	3	4	5	6	7	8	9	10	11	12	13	14	15	16	17	18	19	20	21	22

USS JOHN FINN
 AT/PASSAGE FROM JBP HH, HI
 TO NORTH PACIFIC OCEAN

CLASS	HANDL
U	78 79

POSITION	ZONE	TIME	LEGEND
0800 L _____ BY _____			1 - CELESTIAL
_____			2 - ELECTRONIC
_____			3 - VISUAL
_____			4 - D.R.

TIME	ORDER	CSE	SPEED	DEPTH	RECORD OF ALL EVENTS OF THE DAY	77
18 - 21	23 - 29	30 - 32	33 - 36	37 - 40		
					1800 - 2100 (CONT'D)	
2023		S287		274	DFGMC	
2027	R298					
					SECURED HERO CONDITION 4.	
		S288		277	DFGMC.	
2030	R290					
2031		S290		281	DFGMC.	
2032					(b) (6) HAS THE CONN	
2044	L287					
2100					WATCH PROPERLY RELIEVED BY (b) (6)	
					X (b) (6)	
					X (b) (6)	
					2100 - 0000	
2100					ASSUMED THE WATCH UNDERWAY AS BEFORE.	
2148	R290					
2149		S290		279	DFGMC	
2155					CO IS ON THE BRIDGE.	
2159					CO IS OFF THE BRIDGE	
2236	L288					
		S288		277	DFGMC	
2255	R292					
2258		S292		282	DFGMC	
2312					(b) (6) HAS THE CONN.	
2323	R295					
2325		S295		285	DFGMC	
2327	L292					
2328		S292		282	DFGMC	
2339	L290					
2340	S290			276	DFGMC	
2347	R292					

IF CLASSIFIED STAMP
SECURITY MARKING HERE

SHIP'S DECK LOG SHEET

REPORT SYMBOL OPNAV 3100-10
IF CLASSIFIED STAMP
SECURITY MARKING HERE

USE BLACK INK TO FILL IN THIS LOG

D	A	SHIP TYPE DDG	HULL NUMBER 1,13
1	2	3 4	5 - 7

YEAR 90	MONTH 7	ZONE W	DAY 31
12	13 -14	15	16 -17

E

USS JOHN FINN
AF / PASSAGE FROM JBPHH, HI
TO NORTH PACIFIC OCEAN

CLASS u	HANDL /
78	79

POSITION	ZONE	TIME
0800		
L		BY
A		BY

POSITION	ZONE	TIME
1200		
L		BY
A		BY

POSITION	ZONE	TIME
2000		
L		BY
A		BY

LEGEND
1 - CELESTIAL
2 - ELECTRONIC
3 - VISUAL
4 - D.R.

TIME	ORDER	CSE	SPEED	DEPTH	RECORD OF ALL EVENTS OF THE DAY
18 - 21	23 - 29	30 - 32	33 - 36	37 - 40	41

note

					77
					2100-0000-1800-2100 (CONT'D)
2349	5292			282	DFGMC
2352					WATCH PROPERLY RELIEVED BY (b) (6)
					(b) (6)
					0000 - 0300
2352					ASSUMED THE WATCH UNDERWAY AS BEFORE
2359					END OF DAY

(b) (6)

NFETP